

+NOTICE!!

These documents have been scanned!

Do not place un-scanned documents beneath this notice!

Do not remove this notice from this file!

GPO Jacket No. 560-102
Print Order 61549
Rise Business Services, LLC
Job=AZ15 9/20/2019



Box Number= AZ15262



Claim Begin-End: AMC048023-AMC048428

1 Initial Receipt



AZ15262-4

AMC048023-AMC048023

**NO
DOCUMENTS
FOUND**

NO DOCUMENTS FOUND
NO DOCUMENTS FOUND

NOTICE!!

These documents have been scanned!

Do not place un-scanned documents beneath this notice!

Do not remove this notice from this file!

GPO Jacket No. 560-102
Print Order 61549
Rise Business Services, LLC
Job=AZ15 9/20/2019



Box Number= AZ15262



Claim Begin-End: AMC048023-AMC048428

2 Correspondence



AZ15262-4

AMC048023-AMC048023

**NO
DOCUMENTS
FOUND**

NO DOCUMENTS FOUND
NO DOCUMENTS FOUND

NOTICE!!

These documents have been scanned!

Do not place un-scanned documents beneath this notice!

Do not remove this notice from this file!

GPO Jacket No. 560-102
Print Order 61549
Rise Business Services, LLC
Job=AZ15 9/20/2019



Box Number= AZ15262



Claim Begin-End: AMC048023-AMC048428

3 Transfers



AZ15262-4

AMC048023-AMC048023

**NO
DOCUMENTS
FOUND**

NO DOCUMENTS FOUND
NO DOCUMENTS FOUND

NOTICE!!

These documents have been scanned!

Do not place un-scanned documents beneath this notice!

Do not remove this notice from this file!

GPO Jacket No. 560-102
Print Order 61549
Rise Business Services, LLC
Job=AZ15 9/20/2019



Box Number= AZ15262



Claim Begin-End: AMC048023-AMC048428

4 Annual Filings



AZ15262-4

AMC048023-AMC048023

48401

SK

4

AFFIDAVIT OF PERFORMANCE OF ANNUAL WORK - ARIZONA

STATE OF ARIZONA)
) ss.
COUNTY OF GILA)

James H. Lundy, Jr., being duly sworn, deposes and says that he is a citizen of the United States and more than eighteen years of age, resides at P. O. Box 4444, Claypool, Arizona 85532, is personally acquainted with the mining claims described on Exhibit "A" attached hereto, situated in the Banner Mining District, Gila County, Arizona.

The location of the claims by Township, Range, and Section, the book and page numbers wherein the original or latest amended location for each claim is recorded and the Bureau of Land Management serial numbers are shown on Exhibit "A" attached hereto and made a part hereof.

That between September 1, 1989 and August 31, 1990, at least one hundred dollars (\$100.00) worth of work and improvements per claim were done and performed upon said claims, not including the location work of said claims, for assessment year ending September 1, 1990; that said work and improvements were made for the benefit of all the claims listed on said Exhibit "A", and all of said claims are contiguous.

Such work and improvements were made by and at the expense of Cyprus Christmas Mine Corporation, lessee of said claims, on behalf of Callahan Mining Corporation, owner of said claims, for the purpose of complying with the laws of the United States pertaining to assessment work, the same being as follows: Actual mining. The work was performed by John F. Mediz, 566 Ash Street, Globe, Arizona 85501.

The Affiant is duly authorized by Cyprus Christmas Mine Corporation to make this Affidavit.

James H. Lundy Jr.
James H. Lundy, Jr.
Cyprus Christmas Mine Corporation
P. O. Box 3299
9100 East Mineral Circle
Englewood, Colorado 80155

Attention: J. J. Bensing
Manager, Land

APPROVED

JW
P.B.

RECEIVED
B.L.M. AZ STATE OFFICE
NOV 30 11 37 AM '90
PHOENIX, ARIZONA

Fee Rec'd
4


28

CORPORATE ACKNOWLEDGEMENT - ARIZONA

STATE OF ARIZONA)
) ss.
COUNTY OF GILA)

The foregoing instrument was acknowledged before me this 30th day of October, 1990, by James H. Lundy, Jr. on behalf of Cyprus Christmas Mine Corporation.

IN WITNESS WHEREOF, I have hereunto set my hand and affixed my notary seal the day and year first above written.



Katherine G. Garcia
Notary Public

P. O. Box S
Claypool, AZ 85532
Address

My Commission expires: JUNE 15, 1994

RECEIVED
B.L.M. AZ STATE OFFICE
NOV 30 11 37 AM '90
PHOENIX, ARIZONA

EXHIBIT "A"

Attached to and made a part of that certain Affidavit of Performance of Annual Work dated the 30th day of October, 1990, covering the following unpatented lode mining claims located in all or portions of Sections 20, 21, 22, 27, 28 and 29, Township 4 South, Range 15 East, G.&S.R.B.M., Banner Mining District, County of Gila, State of Arizona.

NAME OF CLAIM	ORIGINAL RECORDATION		AMENDED RECORDATION		BLM SERIAL NO.	
	BOOK	PAGE	BOOK	PAGE	SERIAL	NO.
PORPHYRY ✓	48	158			A MC	48401
QUARTZITE ✓	48	158			A MC	48402
79 NO. 4 ✓	48	164			A MC	48403
ALABAMA ✓	8	603	48	143	A MC	48404
BLACK COPPER ✓	8	454	48	144	A MC	48405
BLUE COPPER ✓	8	454	48	145	A MC	48406
CAVE -	9	319	48	146	A MC	48407
DELAWARE -	16	55	48	147	A MC	48408
EMMA -	9	321	48	148	A MC	48409
FLORA -	8	448	48	149	A MC	48410
GREAT NORTH -	8	473	48	150	A MC	48411
GRAND VIEW -	8	449	48	151	A MC	48412
KEYSTONE -	8	512	48	152	A MC	48413
LIZZIE -	8	430	48	154	A MC	48414
IRON CAP -	9	322	48	153	A MC	48415
LONGFELLOW -	8	429	48	155	A MC	48416
MOUNTAIN VIEW -	8	473	48	156	A MC	48417
NORTH STAR -	8	429	48	157	A MC	48418
SAVANNAH -	8	603	48	159	A MC	48419
SENATOR -	8	455	48	160	A MC	48420
79 MINE ✓	1	232	48	161	A MC	48421
79 MINE NO. 2 } ✓	9	320	48	162	A MC	48422
79 MINE NO. 3 } ✓	9	320	48	163	A MC	48423
SUNNY SLOPE ✓	8	449	48	165	A MC	48424
WEST POINT ✓	9	321	48	167	A MC	48425
CAVE NO. 2 } ✓	49	95			A MC	48426
CAVE NO. 3 } ✓	49	97			A MC	48427
TIP TOP ✓	16	118	48	166	A MC	48428

20

RECEIVED
 BLM AZ STATE OFFICE
 NOV 30 11 37 AM '90
 PHOENIX, ARIZONA

82

48130
Jr
gi

AFFIDAVIT OF PERFORMANCE OF ANNUAL WORK - ARIZONA

STATE OF ARIZONA)
) ss.
COUNTY OF GILA)

James H. Lundy, Jr., being duly sworn, deposes and says that he is a citizen of the United States and more than eighteen years of age, resides at P. O. Box 4444, Claypool, Arizona 85532, is personally acquainted with the mining claims described on Exhibit "A" attached hereto, situated in the Banner and Saddle Mountain Mining Districts, Gila County, Arizona.

The location of the claims by Township, Range, and Section, the book and page numbers wherein the original or latest amended location for each claim is recorded and the Bureau of Land Management serial numbers are shown on Exhibit "A" attached hereto and made a part hereof.

That on August 6, 1990, at least one hundred dollars (\$100.00) worth of work and improvements per claim were done and performed upon said claims, not including the location work of said claims, for assessment year ending September 1, 1990; that said work and improvements were made for the benefit of all the claims listed on said Exhibit "A", and all of said claims are contiguous.

Such work and improvements were made by and at the expense of Cyprus Christmas Mine Corporation, owner of said claims, for the purpose of complying with the laws of the United States pertaining to assessment work, the same being as follows: Road work. The persons who performed the work were Triple Nichol, Inc., Route 1, Box 123N, Globe, Arizona 85501.

The Affiant is duly authorized by Cyprus Christmas Mine Corporation to make this Affidavit.

James H. Lundy Jr.

James H. Lundy, Jr.
Cyprus Christmas Mine Corporation
P. O. Box 3299
9100 East Mineral Circle
Englewood, Colorado 80155

Attention: J. J. Bensing
 Manager, Land

APPROVED
JW
P.B.

RECEIVED
BLM. AZ STATE OFFICE
NOV 30 11 37 AM '90
PHOENIX, ARIZONA


Fee Rec'd
ex

CORPORATE ACKNOWLEDGEMENT - ARIZONA

STATE OF ARIZONA)
) ss.
COUNTY OF GILA)

The foregoing instrument was acknowledged before me this 30th day of October, 1990, by James H. Lundy, Jr. on behalf of Cyprus Christmas Mine Corporation.

IN WITNESS WHEREOF, I have hereunto set my hand and affixed my notary seal the day and year first above written.



Katherine G. Garcia
Notary Public

P. O. Box S
Claypool, AZ 85532
Address

My Commission expires: JUNE 15, 1994

RECEIVED
BLM. AZ STATE OFFICE
NOV 30 11 37 AM '90
PHOENIX, ARIZONA

EXHIBIT "A"

Attached to and made a part of that certain Affidavit of Performance of Annual Work dated the 30th day of October, 1990, covering the following unpatented placer claims located in Section 17, Township 4 South, Range 16 East, G.&S.R.B.M., Banner and Saddle Mountain Mining Districts, County of Gila, State of Arizona.

NAME OF CLAIM	ORIGINAL RECORDATION		AMENDED RECORDATION		BLM	
	BOOK	PAGE	BOOK	PAGE	SERIAL	NO.
TITANIUM 1	63	435			A MC	48130
TITANIUM 2	63	436			A MC	48131
TITANIUM 3	63	437			A MC	48132

RECEIVED
 BLM, AZ STATE OFFICE
 NOV 30 11 37 AM '90
 PHOENIX, ARIZONA

0.00 + \$ 4.00
 55 Cr. # 352

596360

STATE OF ARIZONA, County of Gila, ss; I do hereby certify that the within instrument was filed and recorded at request of Cyprus Miami Mining Corporation

Date Nov. 9, 1990 Time 4:55 P.-M., Docket 816 Official Records Page 152 - 154
 Records of Gila County, Arizona.

WITNESS my hand and official seal the day and year first above written.

MARY V. DE PAOLI, County Recorder

MICROFILMED
 Compared

By Mary V. De Paoli,
 Recorder

48108
Jre
TR

AFFIDAVIT OF PERFORMANCE OF ANNUAL WORK - ARIZONA

STATE OF ARIZONA)
) ss.
COUNTY OF GILA)

James H. Lundy, Jr., being duly sworn, deposes and says that he is a citizen of the United States and more than eighteen years of age, resides at P. O. Box 4444, Claypool, Arizona 85532, is personally acquainted with the mining claims described on Exhibit "A" attached hereto, situated in the Globe Mining District, Gila County, Arizona.

The location of the claims by Township, Range, and Section, the book and page numbers wherein the original or latest amended location for each claim is recorded and the Bureau of Land Management serial numbers are shown on Exhibit "A" attached hereto and made a part hereof.

That between September 1, 1989 and August 31, 1990, at least one hundred dollars (\$100.00) worth of work and improvements per claim were done and performed upon said claims, not including the location work of said claims, for assessment year ending September 1, 1990; that said work and improvements were made for the benefit of all the claims listed on said Exhibit "A", and all of said claims are contiguous.

Such work and improvements were made by and at the expense of Cyprus Miami Mining Corporation, owner of said claims, for the purpose of complying with the laws of the United States pertaining to assessment work, and the assessment work was done by Cyprus Miami Mining Corporation, the same being as follows: Actual mining.

The Affiant is duly authorized by Cyprus Miami Mining Corporation to make this Affidavit.

James H. Lundy Jr.

James H. Lundy, Jr.
Cyprus Miami Mining Corporation
P. O. Box 3299
9100 East Mineral Circle
Englewood, Colorado 80155

Attention: J. J. Bensing
 Manager, Land

APPROVED

Jre
P.B.

RECEIVED
BLM AZ STATE OFFICE
NOV 30 11 34 AM '90
PHOENIX, ARIZONA


Fee Rec'd
en

CORPORATE ACKNOWLEDGEMENT - ARIZONA

STATE OF ARIZONA)
) ss.
COUNTY OF GILA)

The foregoing instrument was acknowledged before me this 30th day of October, 1990, by James H. Lundy, Jr. on behalf of Cyprus Miami Mining Corporation.

IN WITNESS WHEREOF, I have hereunto set my hand and affixed my notary seal the day and year first above written.



Katherine Y. Garcia
Notary Public

P. O. Box S
Claypool, AZ 85532
Address

My Commission expires: JUNE 15, 1994

RECEIVED
B.L.M. AZ STATE OFFICE
NOV 30 11 34 AM '90
PHOENIX, ARIZONA

EXHIBIT "A"

Attached to and made a part of that certain Affidavit of Performance of Annual Work dated the 30th day of October, 1990, covering the following unpatented lode mining claims located in all or portions of Sections 25, 26, 35 and 36, Township 1 North, Range 14 East, G.&S.R.M., County of Gila, State of Arizona.

NAME OF CLAIM	ORIGINAL RECORDATION		AMENDED RECORDATION		BLM SERIAL NO.	
	BOOK	PAGE	BOOK	PAGE	SERIAL	NO.
VALEY FORGE ✓	6	401			A MC	48108
MIKADO ✓	10	469			A MC	48109
SOUTH RIDGE ✓	150	574			A MC	48110
FILLER ✓	150	576			A MC	48111
KNOB ✓	150	577			A MC	48112
PETTY ✓	150	580	209	513	A MC	48113
FOR 1 ✓	223	575			A MC	48114
GRACE ✓	150	579	248	588	A MC	48115
K.C. ✓	6	400	248	590	A MC	48116
CZAR ✓	10	470	248	594	A MC	48117
ROOM-A-NUF ✓	10	472	248	596	A MC	48118
WEST RIDGE ✓	150	575	248	598	A MC	48119
GULLEY ✓	150	578	248	600	A MC	48120
FOR 3 ✓	209	234	255	593	A MC	48121

RECEIVED
 B.L.M. AZ STATE OFFICE
 NOV 30 11 55 AM '90
 PHOENIX, ARIZONA

#1000 + #400
 4:55 Cr #352

596349

STATE OF ARIZONA, County of Gila, ss; I do hereby certify that the within instrument was filed and recorded at request of Cyprus Miami Mining Corporati

Date Nov. 9, 1990 Time 4:55 PM., Docket 816 Official Records Page s 105 - 10
 Records of Gila County, Arizona.

WITNESS my hand and official seal the day and year first above written.

MICROFILMED

Compared

MARY V. DE PAOLI, County Recorder

By Mary V. De Paoli

Recorder

48129
SR
TR

AFFIDAVIT OF PERFORMANCE OF ANNUAL WORK - ARIZONA

STATE OF ARIZONA)
) ss.
COUNTY OF GILA)

James H. Lundy, Jr., being duly sworn, deposes and says that he is a citizen of the United States and more than eighteen years of age, resides at P. O. Box 4444, Claypool, Arizona 85532, is personally acquainted with the mining claim described on Exhibit "A" attached hereto, situated in the Globe-Miami Mining District, Gila County, Arizona.

The location of the claim by Township, Range, and Section, the book and page number wherein the original or latest amended location is recorded and the Bureau of Land Management serial number is shown on Exhibit "A" attached hereto and made a part hereof.

That between September 1, 1989 and August 31, 1990, at least one hundred dollars (\$100.00) worth of work and improvements were done and performed upon said claim, not including the location work of said claim, for assessment year ending September 1, 1990; that said work and improvements were made for the benefit of the claim listed on said Exhibit "A".

Such work and improvements were made by and at the expense of Cyprus Miami Mining Corporation, owner of said claim, for the purpose of complying with the laws of the United States pertaining to assessment work, and the assessment work was done by Cyprus Miami Mining Corporation, the same being as follows: Actual mining.

The Affiant is duly authorized by Cyprus Miami Mining Corporation to make this Affidavit.

James H. Lundy Jr.
James H. Lundy, Jr.
Cyprus Miami Mining Corporation
P. O. Box 3299
9100 East Mineral Circle
Englewood, Colorado 80155

Attention: J. J. Bensing
 Manager, Land

APPROVED
JW
P.B.

RECEIVED
BLM AZ STATE OFFICE
NOV 30 11 55 AM '90
PHOENIX, ARIZONA


Fee Rec'd
9/2

CORPORATE ACKNOWLEDGEMENT - ARIZONA

STATE OF ARIZONA)
) ss.
COUNTY OF GILA)

The foregoing instrument was acknowledged before me this 30th day of October, 1990, by James H. Lundy, Jr. on behalf of Cyprus Miami Mining Corporation.

IN WITNESS WHEREOF, I have hereunto set my hand and affixed my notary seal the day and year first above written.



Katherine Y. Garcia
Notary Public

P. O. Box S
Claypool, AZ 85532
Address

My Commission expires: JUNE 15, 1994

RECEIVED
BLM AZ STATE OFFICE
NOV 30 11 55 AM '90
PHOENIX, ARIZONA

EXHIBIT "A"

Attached to and made a part of that certain Affidavit of Performance of Annual Work dated the 30th day of October, 1990, covering the following unpatented lode mining claim located in Section 16, Township 1 North, Range 15 East, G.&S.R.B.M., Globe-Miami Mining District, County of Gila, State of Arizona.

NAME OF CLAIM	ORIGINAL RECORDATION		AMENDED RECORDATION		BLM	
	BOOK	PAGE	BOOK	PAGE	SERIAL	NO.
RESCUE MILL ✓	270	576			A MC	48129 ✓

RECEIVED
BLM AZ STATE OFFICE
NOV 30 11 35 AM '90
PHOENIX, ARIZONA

\$10.00 + \$4.00
#155
c ck #352

596350

STATE OF ARIZONA, County of Gila, ss:

I do hereby certify that the within instrument was filed and recorded at request of Cyprus Miami Mining Corporation

Date Nov. 9, 1990 Time 4:55 P.M., Docket 816 Official Records Page S. 108 - 110
Records of Gila County, Arizona.

WITNESS my hand and official seal the day and year first above written.

MARY V. DE PAOLI, County Recorder

MICROFILMED

By Mary V. De Paoli
Recorder

Compared

48167
294315
epi

15/4/5 Cyprus Christmas Mining

1708-619

OFFICIAL RECORDS OF
 PINAL COUNTY RECORDER
 KATHLEEN C. FELIX

DATE: 09NOV90 TIME: 1320
 FEE: \$5.00 \$4.00 \$5.00
 PAGES: 004
 DOCKET: 1708 PAGE: 619
 INSTRUMENT # 992925

AFFIDAVIT OF PERFORMANCE OF ANNUAL WORK - ARIZONA

STATE OF ARIZONA)
) ss.
COUNTY OF GILA)

James H. Lundy, Jr., being duly sworn, deposes and says that he is a citizen of the United States and more than eighteen years of age, resides at P. O. Box 4444, Claypool, Arizona 85532, is personally acquainted with the mining claims described on Exhibit "A" attached hereto, situated in the Banner and Saddle Mountain Mining Districts, Pinal County, Arizona.

The location of the claims by Township, Range, and Section, the book and page numbers wherein the original or latest amended location for each claim is recorded and the Bureau of Land Management serial numbers are shown on Exhibit "A" attached hereto and made a part hereof.

That between September 1, 1989 and August 31, 1990, at least one hundred dollars (\$100.00) worth of work and improvements per claim were done and performed upon said claims, not including the location work of said claims, for assessment year ending September 1, 1990; that said work and improvements were made for the benefit of all the claims listed on said Exhibit "A", and all of said claims are contiguous.

Such work and improvements were made by and at the expense of Cyprus Christmas Mine Corporation, owner of said claims, for the purpose of complying with the laws of the United States pertaining to assessment work, the same being as follows: Haul road construction, plant security and mine maintenance. The persons who performed the work were Cyprus Christmas Mine Corporation and Triple Nichol, Inc., Route 1, Box 123N, Globe, Arizona 85501.

The Affiant is duly authorized by Cyprus Christmas Mine Corporation to make this Affidavit.

James H. Lundy, Jr.
James H. Lundy, Jr.
Cyprus Christmas Mine Corporation
P. O. Box 3299
9100 East Mineral Circle
Englewood, Colorado 80155

Attention: J. J. Bensing
Manager, Land

RECEIVED
AZ STATE OFFICE
NOV 30 11 38 AM '90
PHOENIX, ARIZONA

Fee Rec'd
epi
45


1708-620

CORPORATE ACKNOWLEDGEMENT - ARIZONA

STATE OF ARIZONA)
) ss.
COUNTY OF GILA)

The foregoing instrument was acknowledged before me this 30th day of October, 1990, by James H. Lundy, Jr. on behalf of Cyprus Christmas Mine Corporation.

IN WITNESS WHEREOF, I have hereunto set my hand and affixed my notary seal the day and year first above written.



Katherine Y. Garcia
Notary Public

P. O. Box S
Claypool, AZ 85532
Address

My Commission expires: JUNE 15, 1994

RECEIVED
BLM, AZ STATE OFFICE
NOV 30 11 38 AM '90
PHOENIX, ARIZONA

1708-621

EXHIBIT "A"

Attached to and made a part of that certain Affidavit of Performance of Annual Work dated the 30th day of October, 1990, covering the following unpatented lode mining claims located in all or portions of Sections 21, 22, 27 and 28, Township 4 South, Range 16 East, G.&S.R.B.M., Banner and Saddle Mountain Mining Districts, County of Pinal, State of Arizona.

NAME OF CLAIM	ORIGINAL RECORDATION		AMENDED RECORDATION		BLM SERIAL NO.	
	BOOK	PAGE	BOOK	PAGE	SERIAL	NO.
✓ BEVERLY NO. 5	46	241	48	248	A MC	48167
✓ BEVERLY NO. 6	46	244	48	247	A MC	48168
✓ P.E.F.	475	189			A MC	48267
R.T.F.	475	188			A MC	48268
✓ R.E.F.	475	190			A MC	48269
P.S.F.	475	192			A MC	48270
✓ RIVER	475	191			A MC	48271
✓ RIVER 1	467	544			A MC	48272
✓ RIVER 2	467	545			A MC	48273
✓ RIVER 3	467	546			A MC	48274
✓ RIVER 4	467	547			A MC	48275
PINAL 1	429	513	475	194	A MC	48276
PINAL 2	429	514	475	193	A MC	48277
✓ PINAL 3	467	548			A MC	48278
✓ PINAL 4	467	549			A MC	48279
✓ PINAL 5	467	550			A MC	48280
✓ PINAL 6	467	551			A MC	48281
PINAL 7	467	552			A MC	48282
PINAL 8	467	553			A MC	48283
PINAL 9	467	554			A MC	48284
PINAL 10	467	555			A MC	48285
PINAL 11	467	556			A MC	48286
PINAL 12	623	538			A MC	48287
PINAL 13	623	539			A MC	48288
PINAL 14	623	540			A MC	48289
PINAL 15	623	541			A MC	48290
PINAL 16	623	542			A MC	48291
PINAL 17	623	543			A MC	48292
PINAL 18	623	544			A MC	48293
PINAL 19	623	545			A MC	48294
PINAL 20	623	546			A MC	48295
PINAL 21	623	547			A MC	48296
PINAL 22	623	548			A MC	48297
PINAL 23	623	549			A MC	48298
PINAL 24	623	550			A MC	48299
PINAL 25	623	551			A MC	48300
PINAL 26	623	552			A MC	48301
PINAL 27	623	553			A MC	48302
PINAL 28	623	554			A MC	48303

Handwritten: duplicated (Filed in 2 counties)

Handwritten: duplicated

Handwritten: duplicated

RECEIVED
BLM, AZ STATE OFFICE
NOV 30 11 38 AM '90
PHOENIX, ARIZONA

1708-622

EXHIBIT "A" CONTINUED

<u>NAME OF CLAIM</u>	<u>ORIGINAL RECORDATION</u>		<u>AMENDED RECORDATION</u>		<u>BLM SERIAL NO.</u>	
	<u>BOOK</u>	<u>PAGE</u>	<u>BOOK</u>	<u>PAGE</u>		
PINAL 29	623	555			A MC	48304 -
PINAL 30	623	556			A MC	48305 -
PINAL 31	623	557			A MC	48306 -
PINAL 32	623	558			A MC	48307 -
PINAL 33	623	559			A MC	48308 -
PINAL 34	623	560			A MC	48309 -
PINAL 35	657	191			A MC	48310 -
PINAL 36	657	192			A MC	48311 -
PINAL 37	657	193			A MC	48312 -
PINAL 38	657	194			A MC	48313 -
PINAL 39	657	195			A MC	48314 -
PINAL 40	657	196			A MC	48315 -
PINAL 41	657	197			A MC	48316 -
PINAL 42	657	198			A MC	48317 -
PINAL 43	657	199			A MC	48318 -
PINAL 44	657	200			A MC	48319 -
PINAL 45	657	201			A MC	48320 -
PINAL 46	657	202			A MC	48321 -
PINAL 47	657	203			A MC	48322 -
✓ G.P.	623	561			A MC	48323 -
✓ G.P. 2	623	562			A MC	48324 -
✓ G.P. 3	623	563			A MC	48325 -
✓ G.P. 4	623	564			A MC	48326 -
✓ G.P. 5	623	537			A MC	48327 -
✓ OC - AC 103	1597	163			A MC	294315 -

*duplicated
(Filed in
2 counties)*

19

RECEIVED
B.L.M. AZ STATE OFFICE
NOV 30 11 38 AM '90
PHOENIX, ARIZONA

48133

294310

Jr
K

AFFIDAVIT OF PERFORMANCE OF ANNUAL WORK - ARIZONA

STATE OF ARIZONA)
) ss.
COUNTY OF GILA)

James H. Lundy, Jr., being duly sworn, deposes and says that he is a citizen of the United States and more than eighteen years of age, resides at P. O. Box 4444, Claypool, Arizona 85532, is personally acquainted with the mining claims described on Exhibit "A" attached hereto, situated in the Banner and Saddle Mountain Mining Districts, Gila County, Arizona.

The location of the claims by Township, Range, and Section, the book and page numbers wherein the original or latest amended location for each claim is recorded and the Bureau of Land Management serial numbers are shown on Exhibit "A" attached hereto and made a part hereof.

That between September 1, 1989 and August 31, 1990, at least one hundred dollars (\$100.00) worth of work and improvements per claim were done and performed upon said claims, not including the location work of said claims, for assessment year ending September 1, 1990; that said work and improvements were made for the benefit of all the claims listed on said Exhibit "A", and all of said claims are contiguous.

Such work and improvements were made by and at the expense of Cyprus Christmas Mine Corporation, owner of said claims, for the purpose of complying with the laws of the United States pertaining to assessment work, the same being as follows: Haul road construction, plant security and mine maintenance. The persons who performed the work were Cyprus Christmas Mine Corporation and Triple Nichol, Inc., Route 1, Box 123N, Globe, Arizona 85501.

The Affiant is duly authorized by Cyprus Christmas Mine Corporation to make this Affidavit.

James H. Lundy Jr.
James H. Lundy, Jr.
Cyprus Christmas Mine Corporation
P. O. Box 3299
9100 East Mineral Circle
Englewood, Colorado 80155

Attention: J. J. Bensing
Manager, Land

RECEIVED
B.L.M. AZ STATE OFFICE
NOV 20 11 37 AM '90
PHOENIX, ARIZONA

48133-48267
48269
48271-48275
48278-48281

L-102007

48323-48327 Page 1 of 6
294310-294315

Fee Rec'd
ly

156

EXHIBIT "A"

Attached to and made a part of that certain Affidavit of Performance of Annual Work dated the 30th day of October, 1990, covering the following unpatented lode mining claims located in all or portions of Sections 24 and 25, Township 4 South, Range 15 East; Sections 7, 8, 17, 18, 19, 20, 21, 28, 29, 30, 31, and 33, Township 4 South, Range 16 East, G.&S.R.M., County of Gila, State of Arizona.

NAME OF CLAIM	ORIGINAL RECORDATION		AMENDED RECORDATION		BLM SERIAL NO.	
	BOOK	PAGE	BOOK	PAGE	SERIAL	NO.
SQUAW PEAK NO. 2 ✓	8	440			A MC	48133
MISSCAL ✓	8	439	14	354	A MC	48134
RIM ✓	8	438			A MC	48135
RIM NO. 2 ✓	8	439			A MC	48136
LAST CHANCE ✓	14	82			A MC	48137
J.C. ✓	14	84			A MC	48138
S.P. ✓	14	83			A MC	48139
SEEDER ✓	8	35			A MC	48140
SEEDER NO. 2 ✓	8	439			A MC	48141
WHITE MOUNTAIN MINE ✓	8	32			A MC	48142
HAPPY HOOLIGAN ✓	8	31	14	353	A MC	48143
FAIR VIEW ✓	13	628	14	352	A MC	48144
SHAMROCK ✓	8	467			A MC	48145
CATHRINE ✓	14	393			A MC	48146
FRACTION ✓	14	392			A MC	48147
BLUFF ✓	8	42	41	219	A MC	48148
PACKARD NO. 1 ✓	16	515	41	220	A MC	48149
PACKARD NO. 2 ✓	240	231			A MC	48150
WEDGE ✓	8	47	48	328	A MC	48151
WALLACE ✓	8	231	41	219	A MC	48152
CHRISTMAS NO. 1 ✓	40	575	322	514	A MC	48153
CHRISTMAS NO. 3 ✓	40	577	41	211	A MC	48154
CHRISTMAS NO. 4 ✓	40	578	250	474	A MC	48155
BYRD ✓	43	391	41	209	A MC	48156
LINDBERGH ✓	43	392	41	215	A MC	48157
FINESSE ✓	43	459	41	212	A MC	48158
TONTO ✓	43	460	41	216	A MC	48159
FLAMINGO ✓	43	461	41	213	A MC	48160
HOT SHOT ✓	43	462	41	215	A MC	48161
BLACK HAWK ✓	16	559	41	218	A MC	48162
BEVERLY NO. 1 ✓	44	117	41	205	A MC	48163
BEVERLY NO. 2 ✓	44	118	41	206	A MC	48164
BEVERLY NO. 3 ✓	44	119	41	207	A MC	48165
BEVERLY NO. 4 ✓	240	232			A MC	48166
BEVERLY NO. 5 ✓	44	240	41	208	A MC	48167
BEVERLY NO. 6 ✓	44	241	48	328	A MC	48168
O'BRIEN NO. 1 ✓	239	189			A MC	48169

RECEIVED
 B.L.M. AZ STATE OFFICE
 NOV 30 11 50 AM '90
 PHOENIX, ARIZONA


31

CORPORATE ACKNOWLEDGEMENT - ARIZONA

STATE OF ARIZONA)
) ss.
COUNTY OF GILA)

The foregoing instrument was acknowledged before me this 30th day of October, 1990, by James H. Lundy, Jr. on behalf of Cyprus Christmas Mine Corporation.

IN WITNESS WHEREOF, I have hereunto set my hand and affixed my notary seal the day and year first above written.



Katherine G. Garcia
Notary Public

P. O. Box S
Claypool, AZ 85532
Address

My Commission expires: JUNE 15, 1994

RECEIVED
B.L.M. AZ STATE OFFICE
NOV 30 11 37 AM '90
PHOENIX, ARIZONA

EXHIBIT "A" CONTINUED

NAME OF CLAIM	ORIGINAL RECORDATION		AMENDED RECORDATION		BLM	
	BOOK	PAGE	BOOK	PAGE	SERIAL	NO.
O'BRIEN NO. 2	49	547			A MC	48170
O'BRIEN NO. 3	49	548			A MC	48171
O'BRIEN NO. 4	49	548			A MC	48172
O'BRIEN NO. 5	49	549			A MC	48173
O'BRIEN NO. 6	240	233			A MC	48174
BALLARD	43	469	41	205	A MC	48175
HIGH BALL	43	468	41	214	A MC	48176
SPOTTED PUP	43	465	41	216	A MC	48177
FLAPPER	43	495	41	214	A MC	48178
COQUETTE	43	494	41	212	A MC	48179
LIME	42	243			A MC	48180
CHRISTMAS 5	29	198			A MC	48181
CHRISTMAS 6	29	199			A MC	48182
CHRISTMAS 7	29	200			A MC	48183
CHRISTMAS 8	29	201			A MC	48184
CHRISTMAS 9	29	202			A MC	48185
CHRISTMAS 10	29	203			A MC	48186
CHRISTMAS 11	29	204			A MC	48187
CHRISTMAS 12	29	205			A MC	48188
CHRISTMAS 13	29	206			A MC	48189
CHRISTMAS 14	29	207			A MC	48190
CHRISTMAS 15	29	208			A MC	48191
CHRISTMAS 16	29	209			A MC	48192
CHRISTMAS 17	29	210			A MC	48193
CHRISTMAS 18	29	211			A MC	48194
CHRISTMAS 19	29	212			A MC	48195
CHRISTMAS 20	29	213			A MC	48196
CHRISTMAS 22	215	164			A MC	48197
CHRISTMAS 23	215	165			A MC	48198
CHRISTMAS 24	215	166			A MC	48199
CHRISTMAS 25	215	167			A MC	48200
INSPIRATION 1	25	438	181	120	A MC	48201
INSPIRATION 4	24	187			A MC	48202
INSPIRATION 5	24	188			A MC	48203
INSPIRATION 45	59	122			A MC	48204
INSPIRATION 47	182	578	238	256	A MC	48205
INSPIRATION 48	182	579			A MC	48206
INSPIRATION 49	182	580			A MC	48207
INSPIRATION 50	182	581			A MC	48208
INSPIRATION 51	182	582			A MC	48209
INSPIRATION 56	217	279			A MC	48210
INSPIRATION 57	217	280			A MC	48211
INSPIRATION 58	230	75			A MC	48212
INSPIRATION 59	230	76			A MC	48213
INSPIRATION 60	259	345			A MC	48214
INSPIRATION 61	259	346			A MC	48215

RECEIVED
 B.L.M. AZ STATE OFFICE
 NOV 30 11 38 AM '90
 PHOENIX, ARIZONA

H

EXHIBIT "A" CONTINUED

NAME OF CLAIM	ORIGINAL RECORDATION		AMENDED RECORDATION		BLM	
	BOOK	PAGE	BOOK	PAGE	SERIAL	NO.
INSPIRATION 62	259	347			A MC	48216
INSPIRATION 63	259	348			A MC	48217
INSPIRATION 64	259	349			A MC	48218
INSPIRATION 65	259	350			A MC	48219
INSPIRATION 66	259	351			A MC	48220
INSPIRATION 67	259	352			A MC	48221
INSPIRATION 68	259	353			A MC	48222
INSPIRATION 69	259	354			A MC	48223
INSPIRATION 70	259	355			A MC	48224
INSPIRATION 71	259	356			A MC	48225
INSPIRATION 72	259	357			A MC	48226
INSPIRATION 73	259	358			A MC	48227
INSPIRATION 74	259	359			A MC	48228
INSPIRATION 75	259	360			A MC	48229
INSPIRATION 76	259	361			A MC	48230
INSPIRATION 77	259	362			A MC	48231
INSPIRATION 78	259	363			A MC	48232
INSPIRATION 79	259	364			A MC	48233
INSPIRATION 80	259	365			A MC	48234
INSPIRATION 81	259	366			A MC	48235
INSPIRATION 82	259	367			A MC	48236
INSPIRATION 83	259	368			A MC	48237
INSPIRATION 84	259	369			A MC	48238
INSPIRATION 85	259	370			A MC	48239
INSPIRATION 86	259	371			A MC	48240
INSPIRATION 87	259	372			A MC	48241
INSPIRATION 88	259	373			A MC	48242
INSPIRATION 89	259	374			A MC	48243
INSPIRATION 90	259	375			A MC	48244
INSPIRATION 91	259	376			A MC	48245
INSPIRATION 92	259	377			A MC	48246
INSPIRATION 93	259	378			A MC	48247
INSPIRATION 94	259	379			A MC	48248
INSPIRATION 95	259	380			A MC	48249
INSPIRATION 96	259	381			A MC	48250
INSPIRATION 97	259	382			A MC	48251
INSPIRATION 98	259	383			A MC	48252
INSPIRATION 103	259	384			A MC	48253
INSPIRATION 104	259	385			A MC	48254
INSPIRATION 105	259	386			A MC	48255
INSPIRATION 106	259	387			A MC	48256
INSPIRATION 107	292	523			A MC	48257
INSPIRATION 108	292	524			A MC	48258
INSPIRATION 109	292	525			A MC	48259
INSPIRATION 110	315	657			A MC	48260
INSPIRATION 111	315	658			A MC	48261

RECEIVED
 B.L.M. AZ STATE OFFICE
 NOV 30 11 38 AM '90
 PHOENIX, ARIZONA

96

EXHIBIT "A" CONTINUED

NAME OF CLAIM	ORIGINAL RECORDATION		AMENDED RECORDATION		BLM SERIAL NO.	
	BOOK	PAGE	BOOK	PAGE	SERIAL	NO.
INSPIRATION 112	315	659			A MC	48262
INSPIRATION 113	316	132			A MC	48263
INSPIRATION 56A	292	522			A MC	48264
WALLDUCE	181	126			A MC	48265
FRACTION NO. 1	192	146	192	285	A MC	48266
P.E.F.	200	472			A MC	48267
R.E.F.	200	471			A MC	48269
RIVER	200	470			A MC	48271
RIVER 1	198	5			A MC	48272
RIVER 2	198	6			A MC	48273
RIVER 3	198	7			A MC	48274
RIVER 4	198	8			A MC	48275
PINAL 3	198	9			A MC	48278
PINAL 4	198	10			A MC	48279
PINAL 5	198	11			A MC	48280
PINAL 6	198	12			A MC	48281
G.P.	299	158			A MC	48323
G.P. 2	299	159			A MC	48324
G.P. 3	299	160			A MC	48325
G.P. 4	299	161			A MC	48326
G.P. 5	299	162			A MC	48327
OC - AC 98	763	140			A MC	294310
OC - AC 99	763	142			A MC	294311
OC - AC 100	763	144			A MC	294312
OC - AC 101	763	146			A MC	294313
OC - AC 102	763	148			A MC	294314
OC - AC 103	763	150			A MC	294315

27

RECEIVED
 BLM AZ STATE OFFICE
 NOV 30 11 30 AM '90
 PHOENIX, ARIZONA

1511.00 + \$ 4.00
 4/55 ck# 352

596365

STATE OF ARIZONA, County of Gila, ss; I do hereby certify that the within instrument was filed and recorded at request of Cyprus Miami Mining Corporation

Date: Nov. 9, 1990 Time 4:55 P.M., Docket 816 Official Records Page s 172 - 177
 Records of Gila County, Arizona.

WITNESS my hand and official seal the day and year first above written.

MARY V. DE PAOLI, County Recorder.
 By Mary V. De Paoli
 Recorder

MICROFILMED
Compared

48328

SR
Epi

AFFIDAVIT OF PERFORMANCE OF ANNUAL WORK - ARIZONA

STATE OF ARIZONA)
) ss.
COUNTY OF GILA)


James H. Lundy, Jr., being duly sworn, deposes and says that he is a citizen of the United States and more than eighteen years of age, resides at P. O. Box 4444, Claypool, Arizona 85532, is personally acquainted with the mining claims described on Exhibit "A" attached hereto, situated in the Banner Mining District, Gila County, Arizona.

The location of the claims by Township, Range, and Section, the book and page numbers wherein the original or latest amended location for each claim is recorded and the Bureau of Land Management serial numbers are shown on Exhibit "A" attached hereto and made a part hereof.

That between September 1, 1989 and August 31, 1990, at least one hundred dollars (\$100.00) worth of work and improvements per claim were done and performed upon said claims, not including the location work of said claims, for assessment year ending September 1, 1990; that said work and improvements were made for the benefit of all the claims listed on said Exhibit "A", and all of said claims are contiguous.

Such work and improvements were made by and at the expense of Cyprus Christmas Mine Corporation, owner of said claims, for the purpose of complying with the laws of the United States pertaining to assessment work, the same being as follows: Road work, plant security and mine maintenance. The persons who performed the work were Cyprus Christmas Mine Corporation and Triple Nichol, Inc., Route 1, Box 123N, Globe, Arizona 85501.

The Affiant is duly authorized by Cyprus Christmas Mine Corporation to make this Affidavit.



James H. Lundy, Jr.
Cyprus Christmas Mine Corporation
P. O. Box 3299
9100 East Mineral Circle
Englewood, Colorado 80155

Attention: J. J. Bensing
 Manager, Land

RECEIVED
BLM AZ STATE OFFICE
NOV 30 11 37 AM '90
PHOENIX, ARIZONA

Fee Rec'd
4/1

13

CORPORATE ACKNOWLEDGEMENT - ARIZONA

STATE OF ARIZONA)
) ss.
COUNTY OF GILA)

The foregoing instrument was acknowledged before me this 30th day of October, 1990, by James H. Lundy, Jr. on behalf of Cyprus Christmas Mine Corporation.

IN WITNESS WHEREOF, I have hereunto set my hand and affixed my notary seal the day and year first above written.



Katherine Y. Garcia
Notary Public

P. O. Box S
Claypool AZ 85532
Address

My Commission expires: JUNE 15, 1994

RECEIVED
B.L.H. AZ STATE OFFICE
NOV 30 11 37 AM '90
PHOENIX, ARIZONA

EXHIBIT "A"

Attached to and made a part of that certain Affidavit of Performance of Annual Work dated the 30th day of October, 1990, covering the following unpatented lode mining claims located in all or portions of Sections 22, 23, 24, 25, 26 and 27, Township 4 South, Range 15 East; Sections 19 and 30, Township 4 South, Range 16 East, G.&S.R.B.M., Banner Mining District, County of Gila, State of Arizona.

NAME OF CLAIM	ORIGINAL RECORDATION		AMENDED RECORDATION		BLM SERIAL NO.	
	BOOK	PAGE	BOOK	PAGE	SERIAL	NO.
H.A. ✓	48	180			A MC	48328
LITTLE EMMA ✓	48	180			A MC	48329
PEDRO ✓	48	181			A MC	48330
PLUG ✓	48	181			A MC	48331
TICKET CHOPPER ✓	48	181			A MC	48332
UNCLE DAN ✓	48	182			A MC	48333
ATLAS ✓	48	193			A MC	48334
ATLAS NO. 1 ✓	48	193			A MC	48335
ATLAS NO. 2 ✓	48	193			A MC	48336
BLAINE ✓	48	194			A MC	48337
CALUMET ✓	48	194			A MC	48338
COBRE HIERRO ✓	48	194			A MC	48339
CUPRITE ✓	48	195			A MC	48340
EMERALD ✓	48	195			A MC	48341
GOV. CURTIN ✓	48	195			A MC	48342
LORRAINE ✓	48	196			A MC	48343
LOGAN ✓	48	196			A MC	48344
O'CARROL ✓	48	196			A MC	48345
OLD HAYSEED ✓	48	197			A MC	48346
OXIDE ✓	48	197			A MC	48347
MARYLAND ✓	48	197			A MC	48348
MISSOURI ✓	48	198			A MC	48349
RIDGE ✓	48	198			A MC	48350
RINGTAIL SNORTER ✓	48	198			A MC	48351
WAHOLOTE ✓	48	199			A MC	48352
WHISTLER ✓	48	199			A MC	48353
DISPATCHER ✓	48	209			A MC	48354
COBRE RICO ✓	48	23	48	215	A MC	48355
RIGHT ANGLE ✓	48	28			A MC	48356
BLUE BIRD ✓	48	22	42	138	A MC	48357
LOUIS ✓	49	23			A MC	48358
FRONTIER ✓	49	23			A MC	48359
ANGLES WHISPER ✓	49	22			A MC	48360
SPION KOP ✓	49	22			A MC	48361
IRON ✓	49	22			A MC	48362
TORNADO ✓	49	15			A MC	48363
BISCUIT ✓	49	15			A MC	48364
SLEEPING BEAUTY ✓	49	15			A MC	48365
WILD WEST ✓	49	14			A MC	48366
MID WEST ✓	49	14			A MC	48367

RECEIVED
 B.L.M. AZ STATE OFFICE
 NOV 30 11 37 AM '90
 PHOENIX, ARIZONA 51

40

70

EXHIBIT "A" CONTINUED

NAME OF CLAIM	ORIGINAL RECORDATION		AMENDED RECORDATION		BLM SERIAL NO.	
	BOOK	PAGE	BOOK	PAGE	SERIAL	NO.
WAY UP ✓	48	29	42	144	A MC	48368
STEMWINDER ✓	48	29	42	143	A MC	48369
QUARTZITE ✓	48	27	42	142	A MC	48370
PIRATE ✓	48	27	386	770	A MC	48371
JUNCTION ✓	48	24	42	140	A MC	48372
GRAND VIEW ✓	48	24	42	139	A MC	48373
COLORADO ✓	49	23			A MC	48374
NATIONAL ✓	49	24			A MC	48375
BANK ✓	49	24			A MC	48376
PALO CHRISTIE ✓	49	24			A MC	48377
CEDRO ✓	49	25			A MC	48378
ALASKA ✓	49	25			A MC	48379
LU LU ✓	49	25			A MC	48380
FRATION ✓	49	26			A MC	48381
POLECAT ✓	49	26			A MC	48382
PALMETTO ✓	49	26			A MC	48383
OUT-LOOK ✓	49	28			A MC	48384
CRACKER ✓	49	29			A MC	48385
QUAIL ✓	49	29			A MC	48386
SAMPLE ✓	49	29			A MC	48387
CORAL ✓	49	30			A MC	48388
VERITAS ✓	49	30			A MC	48389
HARVARD ✓	49	30			A MC	48390
FRONTSIDE ✓	49	31			A MC	48391
RATTLER ✓	119	333			A MC	48392
RATTLER EXTENSION 1	273	708			A MC	48393
RATTLER EXTENSION 2	273	709			A MC	48394
RATTLER EXTENSION 3	273	710			A MC	48395
RATTLER EXTENSION 4	273	711			A MC	48396
RATTLER EXTENSION 5	273	712			A MC	48397
RATTLER EXTENSION 6	273	713			A MC	48398
RATTLER EXTENSION 7	273	714			A MC	48399
FRACTION NO. 2 ✓	244	24			A MC	48400

33

33

RECEIVED
 B.L.M. AZ STATE OFFICE
 NOV 30 11 37 AM '90
 PHOENIX, ARIZONA

48023

Jr
jr

NOTICE OF INTENTION TO HOLD MILL SITES - ARIZONA

TO WHOM IT MAY CONCERN:

The undersigned, James H. Lundy, Jr., hereby states that:

The Bureau of Land Management serial numbers assigned to each mill site (assigned by the authorized officer upon filing a copy of the official record of the notice of certificate of location for each mill site with the proper BLM office) covered by this notice are shown on Exhibit "A" attached hereto and made a part hereof;

The owner of the mill sites shown in Exhibit "A" together with its mailing address is:

CYPRUS CHRISTMAS MINE CORPORATION
9100 East Mineral Circle
P. O. Box 3299
Englewood, Colorado 80155

Attention: J. J. Bensing
Manager, Land

CYPRUS CHRISTMAS MINE CORPORATION

By: James H. Lundy Jr
James H. Lundy, Jr.
9100 East Mineral Circle
P. O. Box 3299
Englewood, Colorado 80155

APPROVE
P.E

RECEIVED
B.L.M. AZ STATE OFFICE
NOV 30 11 40 AM '90
PHOENIX, ARIZONA


Fee Rec'd
jr

CORPORATE ACKNOWLEDGEMENT - ARIZONA

STATE OF ARIZONA)
) ss.
COUNTY OF GILA)

The foregoing instrument was acknowledged before me this 30th day of October, 1990, by James H. Lundy, Jr. on behalf of Cyprus Christmas Mine Corporation.

IN WITNESS WHEREOF, I have hereunto set my hand and affixed my notary seal the day and year first above written.



Katherine Y. Garcia
Notary Public

P. O. Box S
Claypool, AZ. 85532
Address

My Commission expires: JUNE 15, 1994

RECEIVED
B.L.M. AZ STATE OFFICE
NOV 30 11 40 AM '90
PHOENIX, ARIZONA

EXHIBIT "A"

Attached to and made a part of that certain Notice of Intention to Hold Mill Sites dated the 30th day of October, 1990, covering the following described unpatented mill site claims located in all or portions of Sections 17, 18, 29 and 30, Township 4 South, Range 16 East; G.&S.R.M., Banner Mining District, County of Gila, State of Arizona.

NAME OF CLAIM	ORIGINAL RECORDATION		AMENDED RECORDATION		BLM	
	BOOK	PAGE	BOOK	PAGE	SERIAL	NO.
TAILING MILL SITE NO. 1	290	396			A MC	48023
TAILING MILL SITE NO. 2	290	397			A MC	48024
TAILING MILL SITE NO. 3	290	398			A MC	48025
TAILING MILL SITE NO. 4	290	399			A MC	48026
TAILING MILL SITE NO. 5	290	400			A MC	48027
TAILING MILL SITE NO. 6	290	401			A MC	48028
TAILING MILL SITE NO. 7	290	402			A MC	48029
TAILING MILL SITE NO. 8	290	403			A MC	48030
TAILING MILL SITE NO. 9	290	404			A MC	48031
TAILING MILL SITE NO. 10	290	405			A MC	48032
TAILING MILL SITE NO. 11	290	406			A MC	48033
TAILING MILL SITE NO. 12	290	407			A MC	48034
TAILING MILL SITE NO. 13	290	408			A MC	48035
TAILING MILL SITE NO. 14	290	409			A MC	48036
TAILING MILL SITE NO. 15	290	410			A MC	48037
TAILING MILL SITE NO. 16	290	411			A MC	48038
TAILING MILL SITE NO. 17	290	412			A MC	48039
TAILING MILL SITE NO. 18	290	413			A MC	48040
TAILING MILL SITE NO. 19	290	414			A MC	48041
TAILING MILL SITE NO. 20	290	415			A MC	48042
TAILING MILL SITE NO. 21	290	416			A MC	48043
TAILING MILL SITE NO. 22	290	417			A MC	48044
TAILING MILL SITE NO. 23	290	418			A MC	48045
TAILING MILL SITE NO. 24	290	419			A MC	48046
TAILING MILL SITE NO. 25	290	420			A MC	48047
TAILING MILL SITE NO. 26	290	421			A MC	48048
TAILING MILL SITE NO. 27	290	422			A MC	48049
TAILING MILL SITE NO. 28	290	423			A MC	48050
TAILING MILL SITE NO. 29	290	424			A MC	48051
TAILING MILL SITE NO. 30	290	425			A MC	48052
TAILING MILL SITE NO. 31	290	426			A MC	48053
TAILING MILL SITE NO. 32	290	427			A MC	48054
TAILING MILL SITE NO. 33	290	428			A MC	48055
TAILING MILL SITE NO. 34	290	429			A MC	48056
TAILING MILL SITE NO. 35	290	430			A MC	48057
TAILING MILL SITE NO. 36	290	431			A MC	48058
TAILING MILL SITE NO. 37	290	432			A MC	48059
TAILING MILL SITE NO. 38	290	433			A MC	48060
TAILING MILL SITE NO. 39	290	434			A MC	48061
TAILING MILL SITE NO. 40	290	435			A MC	48062

RECEIVED
B.L.M. AZ STATE OFFICE
NOV 30 11 40 AM '90
PHOENIX, ARIZONA

40

40

EXHIBIT "A" CONTINUED

NAME OF CLAIM	ORIGINAL RECORDATION		AMENDED RECORDATION		BLM	
	BOOK	PAGE	BOOK	PAGE	SERIAL	NO.
TAILING MILL SITE NO. 41	290	436			A MC	48063
TAILING MILL SITE NO. 42	336	871			A MC	48064
XMAS 1	314	955			A MC	48065
XMAS 2	314	956			A MC	48066
XMAS 3	314	957			A MC	48067
XMAS 4	314	958			A MC	48068
XMAS 5	314	959			A MC	48069
XMAS 6	314	960			A MC	48070
XMAS 7	314	961			A MC	48071
XMAS 8	314	962			A MC	48072
XMAS 9	314	963			A MC	48073
XMAS 10	314	964			A MC	48074
XMAS 11	314	965			A MC	48075
XMAS 12	314	966			A MC	48076
XMAS 14	314	967			A MC	48077
XMAS 15	314	968			A MC	48078
XMAS 16	314	969			A MC	48079
XMAS 17	314	970			A MC	48080
XMAS 18	314	971			A MC	48081
XMAS 19	314	972			A MC	48082
XMAS 20	314	973			A MC	48083
XMAS 21	314	974			A MC	48084
XMAS 22	314	975			A MC	48085
XMAS 23	314	976			A MC	48086
XMAS 24	314	977			A MC	48087
XMAS 25	314	978			A MC	48088
XMAS 26	314	979			A MC	48089
XMAS 27	314	980			A MC	48090
XMAS 28	314	981			A MC	48091
XMAS 29	314	982			A MC	48092
XMAS 30	314	983			A MC	48093
XMAS 31	314	984			A MC	48094
XMAS 32	314	985			A MC	48095
XMAS 33	314	986			A MC	48096
XMAS 34	314	987			A MC	48097
XMAS 35	314	988			A MC	48098
XMAS 36	314	989			A MC	48099
XMAS 38	314	990			A MC	48100
XMAS 39	314	991			A MC	48101
XMAS 40	314	992			A MC	48102
XMAS 41	314	993			A MC	48103
XMAS 42	314	994			A MC	48104
XMAS 43	314	995			A MC	48105
XMAS 44	314	996			A MC	48106
XMAS 45	314	997			A MC	48107

RECEIVED
 B.L.M. AZ STATE OFFICE
 NOV 30 11 40 AM '90
 PHOENIX, ARIZONA

45

35795

39092

48124

131768

265777

JR

AFFIDAVIT OF PERFORMANCE OF ANNUAL WORK - ARIZONA

STATE OF ARIZONA)
) ss.
COUNTY OF GILA)

James H. Lundy, Jr., being duly sworn, deposes and says that he is a citizen of the United States and more than eighteen years of age, resides at P. O. Box 4444, Claypool, Arizona 85532, is personally acquainted with the mining claims described on Exhibit "A" attached hereto, situated in the Globe-Miami Mining District, Gila County, Arizona.

The location of the claims by Township, Range, and Section, the book and page numbers wherein the original or latest amended location for each claim is recorded and the Bureau of Land Management serial numbers are shown on Exhibit "A" attached hereto and made a part hereof.

That between August 21, 1990 and August 31, 1990, at least one hundred dollars (\$100.00) worth of work and improvements per claim were done and performed upon said claims, not including the location work of said claims, for assessment year ending September 1, 1990; that said work and improvements were made for the benefit of all the claims listed on said Exhibit "A", and all of said claims are contiguous.

Such work and improvements were made by and at the expense of Cyprus Miami Mining Corporation, owner of said claims, for the purpose of complying with the laws of the United States pertaining to assessment work, the same being as follows: Developmental drilling. The persons who performed the work were Boyles Brothers Drilling, 2735 N. 67 Avenue, Glendale, Arizona 85308.

The Affiant is duly authorized by Cyprus Miami Mining Corporation to make this Affidavit.

James H. Lundy, Jr.
James H. Lundy, Jr.
Cyprus Miami Mining Corporation
P. O. Box 3299
9100 East Mineral Circle
Englewood, Colorado 80155

Attention: J. J. Bensing
 Manager, Land

APPROV
JLB


RECEIVED
BLM, AZ STATE OFFICE
NOV 30 11 35 AM '90
PHOENIX, ARIZONA

CORPORATE ACKNOWLEDGEMENT - ARIZONA

STATE OF ARIZONA)
) ss.
COUNTY OF GILA)

The foregoing instrument was acknowledged before me this 30th day of October, 1990, by James H. Lundy, Jr. on behalf of Cyprus Miami Mining Corporation.

IN WITNESS WHEREOF, I have hereunto set my hand and affixed my notary seal the day and year first above written.



Katherine Y. Garcia
Notary Public

P. O. Box S
Claypool, AZ 85532
Address

My Commission expires: JUNE 15, 1994

RECEIVED
B.L.M. AZ STATE OFFICE
NOV 30 11 55 AM '90
PHOENIX, ARIZONA

EXHIBIT "A"

Attached to and made a part of that certain Affidavit of Performance of Annual Work dated the 30th day of October, 1990, covering the following unpatented lode mining claims located in all or portions of Sections 9, 10, 14, 15, 16, 21, 22, 27 and 28, Township 1 North, Range 14 East, G.&S.R.M., County of Gila, State of Arizona.

NAME OF CLAIM	ORIGINAL RECORDATION		AMENDED RECORDATION		BLM SERIAL NO.	
	BOOK	PAGE	BOOK	PAGE	SERIAL	NO.
QUARTZ SITE NO. 4 (A)	466	188			A MC	35795
QUARTZ SITE NO. 5 (A)	466	187			A MC	35796
QUARTZ SITE NO. 6 (A)	466	186			A MC	35797
QUARTZ SITE NO. 7 (A)	466	185			A MC	35798
QUARTZ SITE NO. 8 (A)	466	184			A MC	35799
QUARTZ SITE #25 (A)	466	220			A MC	35817
QUARTZ SITE #26 (A)	466	221			A MC	35818
QUARTZ SITE #27 (A)	466	166			A MC	35819
HARDROCK NO. 1 (A)	466	200			A MC	35822
HARDROCK NO. 2 (A)	466	193			A MC	35823
MOONLIGHT (A)	466	196			A MC	35826
BLACK OAK (A)	466	199			A MC	35827
BLACK OAK NO. 2 (A)	466	198			A MC	35828
BLACK OAK NO. 3 (A)	466	197			A MC	35829
PINTO COPPER FRACTION (A)	466	204			A MC	35837
PINTO COPPER NO. 1 (A)	466	210			A MC	35838
PINTO COPPER NO. 2 (A)	466	211			A MC	35839
PINTO COPPER NO. 3 (A)	466	212			A MC	35840
PINTO COPPER NO. 4 (A)	466	213			A MC	35841
PINTO COPPER NO. 5 (A)	466	214			A MC	35842
PINTO COPPER NO. 6 (A)	466	219			A MC	35843
PINTO COPPER NO. 7 (A)	466	222			A MC	35844
PINTO COPPER NO. 8 (A)	466	223			A MC	35845
PINTO COPPER NO. 9 (A)	466	205			A MC	35846
PINTO COPPER NO. 10 (A)	466	206			A MC	35847
PINTO COPPER NO. 11 (A)	466	207			A MC	35848
PINTO COPPER NO. 12 (A)	466	208			A MC	35849
PINTO COPPER NO. 13 (A)	466	209			A MC	35850
KAY 1	262	305	471	40	A MC	39092
KAY 2	262	306	471	41	A MC	39093
KAY 3	262	307	471	42	A MC	39094
KAY 4	262	308	471	43	A MC	39095
KAY 5	262	309	471	44	A MC	39096
KAY 6	262	310	471	45	A MC	39097
KAY 7	262	311	471	46	A MC	39098
KAY 8	262	312	471	47	A MC	39099
KAY 9	262	313	471	48	A MC	39100
KAY 10	262	314	471	49	A MC	39101
KAY 11	262	315	471	50	A MC	39102
KAY 12	262	316	471	51	A MC	39103

NOV 30 11 35 AM '90
PHOENIX, ARIZONA

RECEIVED
BLM AZ STATE OFFICE

EXHIBIT "A" CONTINUED

NAME OF CLAIM	ORIGINAL RECORDATION		AMENDED RECORDATION		BLM	
	BOOK	PAGE	BOOK	PAGE	SERIAL	NO.
KAY 13	262	317	471	52	A MC	39104
KAY 14	262	318	471	53	A MC	39105
KAY 15	262	319	471	54	A MC	39106
KAY 16	262	320	471	55	A MC	39107
KAY 17	262	321	471	56	A MC	39108
KAY 18	262	322	471	57	A MC	39109
KAY 19	262	323	471	58	A MC	39110
KAY 20	262	324	471	59	A MC	39111
KAY 21	262	325	471	60	A MC	39112
KAY 22	262	326	471	61	A MC	39113
KAY 23	262	327	471	62	A MC	39114
KAY 50	262	352	471	85	A MC	39137
KAY 51	262	353	471	86	A MC	39138
KAY 52	262	354	471	87	A MC	39139
KAY 53	262	355	471	88	A MC	39140
KAY 54	262	356	471	89	A MC	39141
KAY 55	262	357	471	90	A MC	39142
KAY 56	262	358	471	91	A MC	39143
KAY 57	262	359	471	92	A MC	39144
KAY 58	262	360	471	93	A MC	39145
KAY 81	264	328	471	110	A MC	39162
KAY 82	264	329	471	111	A MC	39163
KAY 85	262	373	471	113	A MC	39165
KAY 86	262	374	471	114	A MC	39166
KAY 87	262	375	471	115	A MC	39167
KAY 88	262	376	471	116	A MC	39168
KAY 89	262	377	471	117	A MC	39169
KAY 90	262	378	471	118	A MC	39170
KAY 91	262	379	471	119	A MC	39171
KAY 92	262	380	471	120	A MC	39172
KAY 93	262	381	471	121	A MC	39173
KAY 94	262	382	471	122	A MC	39174
KAY 95	262	383	471	123	A MC	39175
KAY 96	262	384	471	124	A MC	39176
KAY 97	262	385	471	125	A MC	39177
KAY 98	262	386	471	126	A MC	39178
KAY 99	262	387	471	127	A MC	39179
KAY 100	262	388	471	128	A MC	39180
KAY 101	262	389	471	129	A MC	39181
KAY 102	262	390	471	130	A MC	39182
KAY 103	262	391	471	131	A MC	39183
KAY 104	262	392	471	132	A MC	39184
KAY 108	262	396	471	133	A MC	39185
KAY 109	270	267	471	134	A MC	39186
KAY 110	270	268	471	135	A MC	39187
KAY 111	270	269	471	136	A MC	39188

PHOENIX, ARIZONA
 RECEIVED
 B.L.M. AZ STATE OFFICE
 NOV 30 11 35 AM '90

40

EXHIBIT "A" CONTINUED

NAME OF CLAIM	ORIGINAL RECORDATION		AMENDED RECORDATION		BLM	
	BOOK	PAGE	BOOK	PAGE	SERIAL	NO.
KAY 112	270	270	471	137	A MC	39189
KAY 113	270	271	471	138	A MC	39190
KAY 114	270	272	471	139	A MC	39191
DESERTER	20	16	24	239	A MC	48124
CHIEF #3	25	79	24	240	A MC	48125
CHIEF #4	25	80	24	241	A MC	48126
CHIEF #5	25	81	24	242	A MC	48127
CHIEF #6	25	82	24	243	A MC	48128
KAY 142	536	11			A MC	131768
KAY 143	536	13			A MC	131769
CHIEF FRACTION	694	559			A MC	265777

RECEIVED
 B.L.M. AZ STATE OFFICE
 NOV 30 11 35 AM '90
 PHOENIX, ARIZONA

\$10.00 + \$4.00
 4:55
 C
 ck # 352

596346

STATE OF ARIZONA, County of Gila, ss:
 I do hereby certify that the within instrument was filed and recorded at request of Cyprus Miami Mining Corporation

Date Nov 9, 1990 Time 4:55 P.M., Docket 816 Official Records Page 93 - 97

Records of Gila County, Arizona.
 WITNESS my hand and official seal the day and year first above written.

MARY V. DE PAOLI, County Recorder


By Mary V. De Paoli
 Recorder

MICROFILMED

Compared

48282
SP
LH

B.L.H. AZ STATE OFFICE
1000 DEC -4 PM 2:27
PHOENIX, ARIZONA

			
OFFICIAL RECORDS OF PINAL COUNTY RECORDER KATHLEEN C. FELIX			
DATE:	21NOV99	TIME:	1000
FEE:	\$5.00	\$4.00	\$5.00
PAGES:	003		
DOCKET:	1641	PAGE:	895
INSTRUMENT #	961959		

⑤5.00/415

AFFIDAVIT OF PERFORMANCE OF ANNUAL WORK - ARIZONA

1641-895

STATE OF ARIZONA)
)ss.
COUNTY OF PINAL)

I, James H. Lundy, being duly sworn, deposes and says that he is a citizen of the United States and more than eighteen years of age, resides at P. O. Box 4444, Claypool, Arizona 85532, is personally acquainted with the mining claims described in Exhibit "A" attached hereto, situated in Banner and Saddle Mountain Mining Districts, Pinal County, Arizona.

The location of the claims by Township, Range, and Section, the Book and Page numbers wherein the original or latest amended location of each claim is recorded and the Bureau of Land Management serial numbers are shown on Exhibit "A", attached.

That between the 1st day of September, 1988 and September 1, 1989, at least one hundred dollars (\$100.00) worth of work and improvements per claim were done and performed upon said claims, not including the location work of said claims, for assessment year ending September 1, 1989; that said work and improvements were made for the benefit of all the claims listed in said Exhibit "A", and all of said claims are contiguous. Such work and improvements were made by and at the expense of Cyprus Christmas Mine Corporation, owner of said claims, for purpose of complying with the laws of the United States pertaining to assessment or annual work, the same being as follows: Persons who performed the work were Cyprus Christmas Mine Corporation employees. Work performed were road repairs, mine maintenance and plant security.

The Affiant is duly authorized by Cyprus Christmas Mine Corporation to make this Affidavit.



James H. Lundy Jr.
James H. Lundy, Agent

Owners Address: P. O. Box 3299
9100 E. Mineral Circle
Englewood, Colorado 80155
Attn: J. J. Bensing
Manager, Property Management

STATE OF ARIZONA)
)ss.
County of Gila)

SUBSCRIBED AND SWORN to before me this 16th day of November, 1989.

Marion E. Sheppard
Notary Public in and for
the State of Arizona

My commission expires: 8-17-90

1641-896

STATE OF ARIZONA

B.L.M. AZ STATE OFFICE

County of Pinal

1989 DEC -4 PM 2:28

EXHIBIT "A" to Affidavit of Performance of Annual Work subscribed and sworn to by James H. Lundy, dated NOVEMBER 16, 1989, relative to the following unpatented mining claims situated in the Banner and Saddle Mountain Mining Districts, Pinal County, Arizona, the location notices of which are recorded in the office of the County Recorder of said County, and assigned serial numbers by Bureau of Land Management as follows:

Claim Name	Recorded Pinal Co.		Amended Pinal Co.		B.L.M. Serial Number
	Docket	Page	Docket	Page	
Beverly No. 5 ✓	46	241	48	248	A MC 48167 ✓ dup.
Beverly No. 6 ✓	46	244	48	247	A MC 48168 ✓ dup.
P. E. F.	475	189			A MC 48267 ✓ dup.
R. T. F.	475	188			A MC 48268 ✓
R. E. F.	475	190			A MC 48269 ✓ dup.
P. S. F.	475	192			A MC 48270 ✓
River	475	191			A MC 48271 ✓ dup.
River 1	467	544			A MC 48272 ✓ dup.
River 2	467	545			A MC 48273 ✓ dup.
River 3	467	546			A MC 48274 ✓ dup.
River 4	467	547			A MC 48275 ✓ dup.
Pinal 1	429	513	475	194	A MC 48276 ✓
Pinal 2	429	514	475	193	A MC 48277 ✓
Pinal 3	467	548			A MC 48278 ✓ dup.
Pinal 4	467	549			A MC 48279 ✓ dup.
Pinal 5	467	550			A MC 48280 ✓ dup.
Pinal 6	467	551			A MC 48281 ✓ dup.
Pinal 7	467	552			A MC 48282
Pinal 8	467	553			A MC 48283
Pinal 9	467	554			A MC 48284
Pinal 10	467	555			A MC 48285
Pinal 11	467	556			A MC 48286
Pinal 12	623	538			A MC 48287
Pinal 13	623	539			A MC 48288
Pinal 14	623	540			A MC 48289
Pinal 15	623	541			A MC 48290
Pinal 16	623	542			A MC 48291
Pinal 17	623	543			A MC 48292
Pinal 18	623	544			A MC 48283
Pinal 19	623	545			A MC 48294
Pinal 20	623	546			A MC 48295
Pinal 21	623	547			A MC 48296
Pinal 22	623	548			A MC 48297
Pinal 23	623	549			A MC 48298
Pinal 24	623	550			A MC 48299

(continued)

48288-99

✓ 22
21

1641-897

B.L.M. AZ STATE OFFICE

1980 DEC -4 PM 2:28

Claim	Recorded		Amended		
	Pinal Co. Docket	Page	Pinal Co. Docket	Page	Serial Number
Pinal 25	623	551			A MC 48300
Pinal 26	623	552			A MC 48301
Pinal 27	623	553			A MC 48302
Pinal 28	623	554			A MC 48303
Pinal 29	623	555			A MC 48304
Pinal 30	623	556			A MC 48305
Pinal 31	623	557			A MC 48306
Pinal 32	623	558			A MC 48307
Pinal 33	623	559			A MC 48308
Pinal 34	623	560			A MC 48309
Pinal 35	657	191			A MC 48310
Pinal 36	657	192			A MC 48311
Pinal 37	657	193			A MC 48312
Pinal 38	657	194			A MC 48313
Pinal 39	657	195			A MC 48314
Pinal 40	657	196			A MC 48315
Pinal 41	657	197			A MC 48316
Pinal 42	657	198			A MC 48317
Pinal 43	657	199			A MC 48318
Pinal 44	657	200			A MC 48319
Pinal 45	657	201			A MC 48320
Pinal 46	657	202			A MC 48321
Pinal 47	657	203			A MC 48322
G. P.	623	561			A MC 48323 ✓ dup
G. P. 2	623	562			A MC 48324 ✓ dup
G. P. 3	623	563			A MC 48325 ✓ dup
G. P. 4	623	564			A MC 48326 ✓ dup
G. P. 5	623	537			A MC 48327 ✓ dup
OC - AC 103	763	150			A MC 294315 ✓ dup

48302-22

LAND SUBDIVISION LOCATION: Sections 21, 22, 27 & 28, Township 4 South, Range 16 East, G.&S.R.B.M., Pinal and Gila Counties, Arizona.



AFFIDAVIT OF PERFORMANCE OF ANNUAL WORK ARIZONA

48328
D
E

B.L.N. AZ STATE OFFICE

1989 DEC -4 PM 2:18

PHOENIX, ARIZONA

DOCKET 784 PAGE 801

STATE OF ARIZONA)
)ss.
COUNTY OF GILA)

I, James H. Lundy, being duly sworn, deposes and says that he is a citizen of the United States and more than eighteen years of age, resides at P. O. Box 4444, Claypool, Arizona 85532, is personally acquainted with the mining claims described in Exhibit "A" attached hereto, situated in Banner Mountain Mining District, Gila County, Arizona.

The location of the claims by Township, Range, and Section, the Book and Page numbers wherein the original or latest amended location of each claim is recorded and the Bureau of Land Management serial numbers are shown on Exhibit "A", attached.

That between the 1st day of September, 1988 and September 1, 1989, at least one hundred dollars (\$100.00) worth of work and improvements per claim were done and performed upon said claims, not including the location work of said claims, for assessment year ending September 1, 1989; that said work and improvements were made for the benefit of all the claims listed in said Exhibit "A", and all of said claims are contiguous. Such work and improvements were made by and at the expense of Cyprus Christmas Mine Corporation, owner of said claims, for purpose of complying with the laws of the United States pertaining to assessment or annual work, the same being as follows: Persons who performed the work were Cyprus Christmas Mine Corporation employees and Triple Nichols, Inc. Work performed were road repairs and plant security.

The Affiant is duly authorized by Cyprus Christmas Mine Corporation to make this Affidavit.

James H. Lundy Jr.
James H. Lundy, Agent

Owners Address: P. O. Box 3299
9100 E. Mineral Circle
Englewood, Colorado 80155
Attn: J. J. Bensing
Manager, Property Management



STATE OF ARIZONA)
)ss.
County of Gila)

SUBSCRIBED AND SWORN to before me this 16th day of November, 1989.

Barian E. Appard
Notary Public in and for
the State of Arizona

My commission expires: 8-17-90

STATE OF ARIZONA

County of Gila

EXHIBIT "A" to Affidavit of Performance of Annual Work subscribed and sworn to by James H. Lundy, dated November 16, 1989, relative to the following unpatented mining claims situated in the Banner Mining District, Gila County, Arizona, the location notices of which are recorded in the office of the County Recorder of said County and assigned serial numbers by Bureau of Land Management as follows:

<u>Claim Name</u>	<u>Recorded Book</u>	<u>Recorded Page</u>	<u>Amended Docket</u>	<u>Amended Page</u>	<u>B.L.M. Serial No.</u>
H.A.✓	48	180			A MC 48328
Little Emma✓	48	180			A MC 48329
Pedro✓	48	181			A MC 48330
Plug✓	48	181			A MC 48331
Ticket Chopper✓	48	181			A MC 48332
Uncle Dan✓	48	182			A MC 48333
Atlas✓	48	193			A MC 48334
Atlas No. 1✓	48	193			A MC 48335
Atlas No. 2✓	48	193			A MC 48336
Blaine✓	48	194			A MC 48337
Calumet✓	48	194			A MC 48338
Cobre Hierro✓	48	194			A MC 48339
Cuprite✓	48	195			A MC 48340
Emerald	48	195			A MC 48341
Gov. Curtin✓	48	195			A MC 48342
Lorraine✓	48	196			A MC 48343
Logan✓	48	196			A MC 48344
O'Carrol✓	48	196			A MC 48345
Old Hayseed✓	48	197			A MC 48346
Oxide✓	48	197			A MC 48347
Maryland✓	48	197			A MC 48348
Missouri✓	48	198			A MC 48349
Ridge✓	48	198			A MC 48350
Ringtail Snorter✓	48	198			A MC 48351
Waholote✓	48	199			A MC 48352
Whistler✓	48	199			A MC 48353
Dispatcher✓	48	209			A MC 48354
Cobre Rico✓	48	23	48	215	A MC 48355
Right Angle✓	48	28			A MC 48356
Blue Bird✓	48	22	42	138	A MC 48357
Louis✓	49	23			A MC 48358
Frontier✓	49	23			A MC 48359
Angles Whisper✓	49	22			A MC 48360
Spion Kop	49	22			A MC 48361
Iron	49	22			A MC 48362
Tornado	49	15			A MC 48363
Biscuit	49	15			A MC 48364

B.L.M. AZ STATE OFFICE
 1989 DEC -4 PM 2:18
 PHOENIX, ARIZONA

48328-64

(continued)

37✓

Exhibit "A"
Page -2-

Claim Name	Recorded		Amended		B.L.M. Serial No.
	Book	Page	Docket	Page	
Sleeping Beauty ✓	49	15			A MC 48365
Wild West ✓	49	14			A MC 48366
Mid West ✓	49	14			A MC 48367
Way Up ✓	48	29	42	144	A MC 48368
Stemwinder ✓	48	29	42	143	A MC 48369
Quartzite ✓	48	27	42	142	A MC 48370
Pirate ✓	48	27	42	141	A MC 48371
Junction ✓	48	24	42	140	A MC 48372
Grand View ✓	48	24	42	139	A MC 48373
Colorado ✓	49	23			A MC 48374
National ✓	49	24			A MC 48375
Bank ✓	49	24			A MC 48376
Palo Christie ✓	49	24			A MC 48377
Cedro ✓	49	25			A MC 48378
Alaska ✓	49	25			A MC 48379
Lu Lu ✓	49	25			A MC 48380
Fration ✓	49	26			A MC 48381
Polecat ✓	49	26			A MC 48382
Palmetto ✓	49	26			A MC 48383
Out-Look ✓	49	28			A MC 48384
Cracker ✓	49	29			A MC 48385
Quail ✓	49	29			A MC 48386
Sample ✓	49	29			A MC 48387
Coral ✓	49	30			A MC 48388
Veritas ✓	49	30			A MC 48389
Harvard ✓	49	30			A MC 48390
Frontside ✓	49	31			A MC 48391
Rattler ✓	119	333			A MC 48392
Rattler Extension 1	273	708			A MC 48393
Rattler Extension 2	273	709			A MC 48394
Rattler Extension 3	273	710			A MC 48395
Rattler Extension 4	273	711			A MC 48396
Rattler Extension 5	273	712			A MC 48397
Rattler Extension 6	273	713			A MC 48398
Rattler Extension 7	273	714			A MC 48399
Fraction No. 2 ✓	244	24			A MC 48400

B.L.M. AZ STATE OFFICE
 PHOENIX, ARIZONA
 1989 DEC -4 PM 2:18

48365-400

LAND SUBDIVISION LOCATION: Sections 22, 23, 24, 25, 26, and 27, Township 4 South, Range 15 East; and Sections 19 & 30, Township 4 South, Range 16 East, G. & S.R.B.M.

0.00 + B4.00
20 CR #00212165

583467

STATE OF ARIZONA, County of Gila, ss;
I do hereby certify that the within instrument was filed and recorded at request of Cyprus Miami Mining Corporation

Date Nov. 20, 1989 Time 1:20 P. M., Docket 784 Official Records Pages 851-854
Records of Gila County, Arizona.

WITNESS my hand and official seal the day and year first above written.

MARY V. DE PAOLI, County Recorder

Pick Up
473-7159

MICROFILMED

COMPARED

By Paula Mitchell Deputy

3.11.87 STATE OFFICE
1989 DEC -4 PM 2:19
PHOENIX, ARIZONA

9100
3400
528
/ 72



Cyprus Miami Mining Corporation

Post Office Box 1559
Claypool, Arizona 85532

4 December 1989

Bureau of Land Management
Arizona State Office
Mining Claims Section
3707 North 7th Street
Phoenix, Arizona 85014

RE: EVIDENCE OF PERFORMANCE OF ANNUAL WORK

Mining Claims Section:

Hand delivered herewith are copies of Eighteen (18) Affidavits of Performance of Annual Work, and Twelve (12) Notices of Intention to Hold Millsite Claims recorded by Gila and Pinal Counties. The Affidavits and Notices are submitted to you in accordance with the Federal Land Policy and Management Act of 1976 to fulfill the assessment work and filing requirements for assessment year ending September 1, 1989. The serial numbers as assigned by your Office are shown on each exhibit to the instrument.

Please receipt stamp and return to the following name and address:

CYPRUS MIAMI MINING CORPORATION
Property Department
P. O. Box "S"
Claypool, Arizona 85532

If there are any questions, please contact us at the address or call (602) 473-7159. Thank you for your assistance.

Sincerely yours,

Morris Ashkie
Property Representative

MA/kyg

Enclosures (Miami, Xmas, Eder, Reymert)

CYPRUS

UNITED STATES
DEPARTMENT OF THE INTERIOR
BUREAU OF LAND MANAGEMENT

RECEIPT AND ACCOUNTING ADVICE

NO. 1674285 02

1537

7685.00

Subject: AFFIDAVITS OF LABOR (1536)

SGM/AZ 12-4-89 0 33 12

7680.00

Applicant: CYPRUS MIAMI MINING CORP.

12-4-89 0 33 8

100.00

PROPERTY DEPARTMENT
P. O. BOX "S"
CLAYPOOL, AZ 85532

Remitter:

SAME - CK #00212189

Assignor:

LEASE MANAGEMENT DATA NEW UPDATE PAYMENT

ORIGINAL SERIAL NO.	ASG.	TYPE	ST.	CTY.	FUND SYMBOL	ACRES/UNITS	RATE
AMC 48328, ET AL.							

AMOUNT	ANV. DATE	EXP. DATE	BILL CYC.	S/C	DISTRICT	NEXT BILL	MISC. DATA	U of M	ACTUAL UNITS

ASSIGNMENT SERIAL NO.	ASG.	TYPE	ST.	CTY.	FUND SYMBOL	ACRES/UNITS	RATE

AMOUNT	ANV. DATE	EXP. DATE	BILL CYC.	S/C	DISTRICT	NEXT BILL	MISC. DATA	U of M	ACTUAL UNITS

APPLY REMITTANCE

ACTION	FUND SYMBOL	CTY.	AMOUNT
FILING FEE			
RENTAL			
UNEARNED			
REFUND			95.00
TOTAL			
AMOUNT DUE			

Remarks:

to APPLICANT
Acknowledged SGM

BY: *Leis J. Carneal* DATE: *12-5-89*

Lease in Escrow?
 KGS?
 Auto Escalates?
 Auto Renew?

Of Interest?
Operating Rights?
Operator
Bond Filed?

FOR MMS USE ONLY

BILLEE	FOREST REFUGE
NUMBER	
OCS SECTION	
CODE	

48401
SR
Epi

STATE OF ARIZONA)
)ss.
COUNTY OF GILA)

I, James H. Lundy, being duly sworn, deposes and says that he is a citizen of the United States and more than eighteen years of age, resides at P. O. Box 4444, Claypool, Arizona 85532, is personally acquainted with the mining claims described in Exhibit "A" attached hereto, situated in Banner Mining District, Gila County, Arizona.

The location of the claims by Township, Range, and Section, the Book and Page numbers wherein the original or latest amended location of each claim is recorded and the Bureau of Land Management serial numbers are shown on Exhibit "A", attached.

That between the 1st day of September, 1988 and September 1, 1989, at least one hundred dollars (\$100.00) worth of work and improvements per claim were done and performed upon said claims, not including the location work of said claims, for assessment year ending September 1, 1989; that said work and improvements were made for the benefit of all the claims listed in said Exhibit "A", and all of said claims are contiguous. Such work and improvements were made by and at the expense of Cyprus Christmas Mine Corporation, lessee of said claims, on behalf of Callahan Mining Company, owner of said claims for the purpose of complying with the laws of the United States pertaining to assessment or annual work, the same being as follows: Persons who performed the work were John F. Mediz. Work performed were repair of underground workings and actual underground mining.

The Affiant is duly authorized by Cyprus Christmas Mine Corporation to make this Affidavit.



James H. Lundy
James H. Lundy, Agent

Owners Address: P. O. Box 3299
9100 E. Mineral Circle
Englewood, Colorado 80155
Attn: J. J. Bensing
Manager, Property Management

ALL IN 12 STATE OFFICE
PHOENIX, ARIZONA
DEC -4 PM 2:22

STATE OF ARIZONA)
)ss.
County of Gila)

SUBSCRIBED AND SWORN to before me this 16th day of November, 1989.

Robert E. Sheppard
Notary Public in and for
the State of Arizona

My commission expires: 8-17-90

STATE OF ARIZONA

County of Gila

Exhibit "A" to Affidavit of Performance of Annual Work subscribed and sworn to by James H. Lundy, dated November 16, 1989, relative to the following unpatented mining claims situated in the Banner Mining District, Gila County, Arizona, the location notices of which are recorded in the office of the County Recorder of said County, and assigned serial numbers by Bureau of Land Management as follows:

Claim Name	Recorded		Amended		B.L.M. Serial No.
	Book	Page	Docket	Page	
Porphyry ✓	48	158			A MC 48401
Quartzite ✓	48	158			A MC 48402
79 No. 4 ✓	48	164			A MC 48403
Alabama ✓	8	603	48	143	A MC 48404
Black Copper ✓	8	454	48	144	A MC 48405
Blue Copper ✓	8	454	48	145	A MC 48406
Cave ✓	9	319	48	146	A MC 48407
Delaware ✓	16	55	48	147	A MC 48408
Emma ✓	9	321	48	148	A MC 48409
Flora ✓	8	448	48	149	A MC 48410
Great North ✓	8	473	48	150	A MC 48411
Grand View ✓	8	449	48	151	A MC 48412
Keystone ✓	8	512	48	152	A MC 48413
Lizzie ✓	8	430	48	154	A MC 48414
Iron Cap ✓	9	322	48	153	A MC 48415
Longfellow ✓	8	429	48	155	A MC 48416
Mountain View ✓	8	473	48	156	A MC 48417
North Star ✓	8	429	48	157	A MC 48418
Savannah ✓	8	603	48	159	A MC 48419
Senator ✓	8	455	48	160	A MC 48420
79 Mine ✓	1	232	48	161	A MC 48421
79 Mine No. 2 ✓	9	320	48	162	A MC 48422
79 Mine No. 3 ✓	9	320	48	163	A MC 48423
Sunny Slope ✓	8	449	48	165	A MC 48424
West Point ✓	9	321	48	167	A MC 48425
	<u>Docket</u>				
Cave No. 2 ✓	49	95			A MC 48426
Cave No. 3 ✓	49	97			A MC 48427
	<u>Book</u>				
Tip Top ✓	16	118	48	166	A MC 48428

48401-28

LAND SUBDIVISION LOCATION: Sections 20, 21, 22, 27, 28 and 29, Township 4 South, Range 15 East, G.&S.R.B.M., Gila County, Arizona

RECORDED
 1989 DEC -4 PM 2:22
 COUNTY CLERK

✓ (28)

00 + \$14.00

ck# 00212165

583476

STATE OF ARIZONA, County of Gila, ss;

I do hereby certify that the within instrument was filed and recorded at request of Cyprus Miami Mining Corp.

Date Nov. 20, 1989 Time 1:20 P. M., Docket 784 Official Records Page s 881 - 883
Records of Gila County, Arizona.

WITNESS my hand and official seal the day and year first above written.

MARY V. DE PAOLI, County Recorder

By Paula Mitchell Deputy.

pick up

473-7159

3.L.M. AZ STATE OFFICE

1989 DEC -4 PM 2:22

PHOENIX, ARIZONA

AFFIDAVIT OF PERFORMANCE OF ANNUAL WORK ARIZONA

48133
294310
JR
LPI

STATE OF ARIZONA)
)ss.
COUNTY OF GILA)

B.L.M. AZ STATE OFFICE
1989 DEC -4 PM 2:19
PHOENIX, ARIZONA

DOCKET 784 PAGE 855

I, James H. Lundy, being duly sworn, deposes and says that he is a citizen of the United States and more than eighteen years of age, resides at P. O. Box 4444, Claypool, Arizona 85532, is personally acquainted with the mining claims described in Exhibit "A" attached hereto, situated in Banner and Saddle Mountain Mining Districts, Gila County, Arizona.

The location of the claims by Township, Range, and Section, the Book and Page numbers wherein the original or latest amended location of each claim is recorded and the Bureau of Land Management serial numbers are shown on Exhibit "A", attached.

That between the 1st day of September, 1988 and September 1, 1989, at least one hundred dollars (\$100.00) worth of work and improvements per claim were done and performed upon said claims, not including the location work of said claims, for assessment year ending September 1, 1989; that said work and improvements were made for the benefit of all the claims listed in said Exhibit "A", and all of said claims are contiguous. Such work and improvements were made by and at the expense of Cyprus Christmas Mine Corporation, owner of said claims, for purpose of complying with the laws of the United States pertaining to assessment or annual work, the same being as follows: Persons who performed the work were Cyprus Christmas Mine Corporation employees. Work performed were road repairs, mine maintenance and plant security.

The Affiant is duly authorized by Cyprus Christmas Mine Corporation to make this Affidavit.

James H. Lundy Jr.
James H. Lundy, Agent

Owners Address: P. O. Box 3299
9100 E. Mineral Circle
Englewood, Colorado 80155
Attn: J. J. Bensing
Manager, Property Management

STATE OF ARIZONA)
)ss.
County of Gila)

SUBSCRIBED AND SWORN to before me this 16th day of November, 1989.

Barian E. Sheppard
Notary Public in and for
the State of Arizona

My commission expires: 8-17-90

STATE OF ARIZONA

County of Gila

EXHIBIT "A" to Affidavit of Performance of Annual Work subscribed and sworn to by James H. Lundy, dated November 16, 1989, relative to the following unpatented mining claims situated in the Banner and Saddle Mountain Mining Districts, Gila County, Arizona, the location notices of which are recorded in the office of the County Recorder of said County, and assigned serial numbers by Bureau of Land Management, as follows:

Claim Name	Recorded		Amended		B.L.M. Serial No.
	Book	Page	Book	Page	
Squaw Peak No. 2	8	440			A MC 48133
Misscal	8	439	14	354	A MC 48134
Rim	8	438			A MC 48135
Rim No. 2	8	439			A MC 48136
Last Chance	14	82			A MC 48137
J.C.	14	84			A MC 48138
S.P.	14	83			A MC 48139
Seeder	8	35			A MC 48140
Seeder No. 2	8	439			A MC 48141
White Mountain Mine	8	32			A MC 48142
Happy Hooligan	8	31	14	353	A MC 48143
Fairview	13	628	14	352	A MC 48144
Shamrock	8	467			A MC 48145
Catherine	14	393			A MC 48146
Fraction	14	392			A MC 48147
Bluff	8	42	41	219	A MC 48148
Packard No. 1	16	515	41	220	A MC 48149
Packard No. 2	240	231			A MC 48150
Wedge	8	47	48	328	A MC 48151
Wallace	8	231	41	219	A MC 48152
Christmas No. 1	40	575	322	514	A MC 48153
Christmas No. 3	40	577	41	211	A MC 48154
Christmas No. 4	40	578	250	474	A MC 48155
Byrd	43	391	41	209	A MC 48156
Lindberg	43	392	41	215	A MC 48157
Finesse	43	459	41	212	A MC 48158
Tonto	43	460	41	216	A MC 48159
Flamingo	43	461	41	213	A MC 48160
Hot Shot	43	462	41	215	A MC 48161
Black Hawk	16	559	41	218	A MC 48162
Beverly No. 1	44	117	41	205	A MC 48163
Beverly No. 2	44	118	41	206	A MC 48164
Beverly No. 3	44	119	41	207	A MC 48165
Beverly No. 4	240	232			A MC 48166
Beverly No. 5	44	240	41	208	A MC 48167
Beverly No. 6	44	241	48	328	A MC 48168

(continued)

B.L.M. STATE OFFICE
 48133-68
 B.L.M. STATE OFFICE
 1989 DEC -4 PM 2:19

36

EXHIBIT "A"
Page -2-

Claim Name	Recorded		Amended		B.L.M. Serial No.
	Book	Page	Book	Page	
O'Brien No. 1	239	189			A MC 48169
O'Brien No. 2	49	547			A MC 48170
O'Brien No. 3	49	548			A MC 48171
O'Brien No. 4	49	548			A MC 48172
O'Brien No. 5	49	549			A MC 48173
O'Brien No. 6	240	233			A MC 48174
Ballard	43	469	41	205	A MC 48175
High Ball	43	468	41	214	A MC 48176
Spotted Pup	43	465	41	216	A MC 48177
Flapper	43	495	41	214	A MC 48178
Coquette	43	494	41	212	A MC 48179
Lime	42	243			A MC 48180
Christmas 5	29	198			A MC 48181
Christmas 6	29	199			A MC 48182
Christmas 7	29	200			A MC 48183
Christmas 8	29	201			A MC 48184
Christmas 9	29	202			A MC 48185
Christmas 10	29	203			A MC 48186
Christmas 11	29	204			A MC 48187
Christmas 12	29	205			A MC 48188
Christmas 13	29	206			A MC 48189
Christmas 14	29	207			A MC 48190
Christmas 15	29	208			A MC 48191
Christmas 16	29	209			A MC 48192
Christmas 17	29	210			A MC 48193
Christmas 18	29	211			A MC 48194
Christmas 19	29	212			A MC 48195
Christmas 20	29	213			A MC 48196
Christmas 22	215	164			A MC 48197
Christmas 23	215	165			A MC 48198
Christmas 24	215	166			A MC 48199
Christmas 25	215	167			A MC 48200
Inspiration 1	25	438	181	120	A MC 48201
Inspiration 4	24	187			A MC 48202
Inspiration 5	24	188			A MC 48203
Inspiration 45	59	122			A MC 48204
Inspiration 47	182	578	238	256	A MC 48205
Inspiration 48	182	579			A MC 48206
Inspiration 49	182	580			A MC 48207
Inspiration 50	182	581			A MC 48208
Inspiration 51	182	582			A MC 48209
Inspiration 56	217	279			A MC 48210
Inspiration 57	217	280			A MC 48211
Inspiration 58	230	75			A MC 48212
Inspiration 59	230	76			A MC 48213
Inspiration 60	259	345			A MC 48214
Inspiration 61	259	346			A MC 48215

1953 DEC -4 PM-2-19
 PHOENIX, ARIZONA
 A.L.M. AZ STATE OFFICE

(continued)

491 ✓

EXHIBIT "A"
Page -3-

Claim Name	Recorded		Amended		B.L.M. Serial No.
	Book	Page	Book	Page	
Inspiration 62	259	347			A MC 48216
Inspiration 63	259	348			A MC 48217
Inspiration 64	259	349			A MC 48218
Inspiration 65	259	350			A MC 48219
Inspiration 66	259	351			A MC 48220
Inspiration 67	259	352			A MC 48221
Inspiration 68	259	353			A MC 48222
Inspiration 69	259	354			A MC 48223
Inspiration 70	259	355			A MC 48224
Inspiration 71	259	356			A MC 48225
Inspiration 72	259	357			A MC 48226
Inspiration 73	259	358			A MC 48227
Inspiration 74	259	359			A MC 48228
Inspiration 75	259	360			A MC 48229
Inspiration 76	259	361			A MC 48230
Inspiration 77	259	362			A MC 48231
Inspiration 78	259	363			A MC 48232
Inspiration 79	259	364			A MC 48233
Inspiration 80	259	365			A MC 48234
Inspiration 81	259	366			A MC 48235
Inspiration 82	259	367			A MC 48236
Inspiration 83	259	368			A MC 48237
Inspiration 84	259	369			A MC 48238
Inspiration 85	259	370			A MC 48239
Inspiration 86	259	371			A MC 48240
Inspiration 87	259	372			A MC 48241
Inspiration 88	259	373			A MC 48242
Inspiration 89	259	374			A MC 48243
Inspiration 90	259	375			A MC 48244
Inspiration 91	259	376			A MC 48245
Inspiration 92	259	377			A MC 48246
Inspiration 93	259	378			A MC 48247
Inspiration 94	259	379			A MC 48248
Inspiration 95	259	380			A MC 48249
Inspiration 96	259	381			A MC 48250
Inspiration 97	259	382			A MC 48251
Inspiration 98	259	383			A MC 48252
Inspiration 103	259	384			A MC 48253
Inspiration 104	259	385			A MC 48254
Inspiration 105	259	386			A MC 48255
Inspiration 106	259	387			A MC 48256
Inspiration 107	292	523			A MC 48257
Inspiration 108	292	524			A MC 48258
Inspiration 109	292	525			A MC 48259
Inspiration 110	315	657			A MC 48260
Inspiration 111	315	658			A MC 48261
Inspiration 112	315	658			A MC 48262

48216-262

PROHIB. ANTI-DUMP
1959 DEC -4 PM 2:19

B.L.M. STATE OFFICE

(continued)

27

1989 DEC -4 PM 2:19

Claim	Recorded Gila Co.		Amended Gila Co.		B.L.M. Serial Number
	Docket	Page	Docket	Page	
Inspiration 113 ✓	316	132			A MC 48263
Inspiration 56A -	292	522			A MC 48264
Wallduce -	181	126			A MC 48265
Fraction No. 1 ✓	192	146	192	285	A MC 48266
P.E.F. -	200	472			A MC 48267
R.E.F. -	200	471			A MC 48269 ✓
River -	200	470			A MC 48271
River 1	198	5			A MC 48272
River 2	198	6			A MC 48273
River 3	198	7			A MC 48274
River 4	198	8			A MC 48275
Pinal 3	198	9			A MC 48278
Pinal 4	198	10			A MC 48279
Pinal 5	198	11			A MC 48280
Pinal 6	198	12			A MC 48281
G.P. -	299	158			A MC 48323
G.P. 2	299	159			A MC 48324
G.P. 3	299	160			A MC 48325
G.P. 4	299	161			A MC 48326
G.P. 5	299	162			A MC 48327
OC - AC 98	763	140			A MC 294310
OC - AC 99	763	142			A MC 294311
OC - AC 100	763	144			A MC 294312
OC - AC 101	763	146			A MC 294313
OC - AC 102	763	148			A MC 294314
OC - AC 103	763	150			A MC 294315

48263-7

48271-5

48278-81

48323-27

294310-5

LAND SUBDIVISION LOCATION: Sections 24 & 25, Township 4 South, Range 15 East; Sections 7,8,17,18, 19,20,21,28,29,30,31,32 and 33, Township 4 South, Range 16 East, G.&S.R.B.M., Gila and Pinal Counties, Arizona.

10:00 + 8400
1:20 RA 00212165

583468

STATE OF ARIZONA, County of Gila, ss: I do hereby certify that the within instrument was filed and recorded at request of Cyprus Miami Mining Corporation

Date Nov. 20, 1989 Time 1:20 P. M., Docket 784 Official Records Page s 855-859
Records of Gila County, Arizona.

WITNESS my hand and official seal the day and year first above written.

Pick Up
473-7159

MICROFILMED

COMPARISON

MARY V. DE PAOLI, County Recorder

By Paula Mitchell, Deputy

24

AFFIDAVIT PERFORMANCE OF ANNUAL WORK ARIZONA

B.L.N. AZ STATE OFFICE

35795
39092
131768
48124
SR
4i

784 PAGE 001

STATE OF ARIZONA)
)ss.
COUNTY OF GILA)

1989 DEC -4 PM 2:20

PHOENIX, ARIZONA

I, Peter W. Anderson, being duly sworn, deposes and says that he is a citizen of the United States and more than eighteen years of age, resides at P. O. Box 4444, Claypool, Arizona 85532, is personally acquainted with the mining claims described in Exhibit "A" attached hereto, situated in Globe-Miami Mining District, Gila County, Arizona.

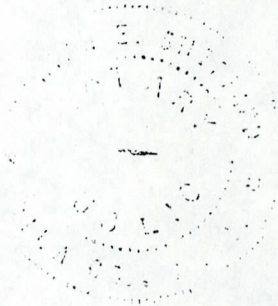
The location of the claims by Township, Range, and Section, the Book and Page numbers wherein the original or latest amended location of each claim is recorded and the Bureau of Land Management serial numbers are shown on Exhibit "A", attached.

That between the 1st day of September, 1988 and September 1, 1989, at least one hundred dollars (\$100.00) worth of work and improvements per claim were done and performed upon said claims, not including the location work of said claims, for assessment year ending September 1, 1989; that said work and improvements were made for the benefit of all the claims listed in said Exhibit "A", and all of said claims are contiguous. Such work and improvements were made by and at the expense of Cyprus Miami Mining Corporation, owner of said claims, for the purpose of complying with the laws of the United States pertaining to assessment or annual work, the same being as follows: Boyles Brothers Drilling Company deepened Drill Hole #252 from 1,020 feet to 1,438 feet.

The Affiant is duly authorized by Cyprus Miami Mining Corporation to make this Affidavit.

Peter W. Anderson
Peter W. Anderson, Agent

Owners Address: P. O. Box 3299
9100 E. Mineral Circle
Englewood, Colorado 80155
Attn: J. J. Bensing
Manager, Property Management



STATE OF ARIZONA)
)ss.
County of Gila)

SUBSCRIBED AND SWORN to before me this 16th day of November, 1989.

Baron O. Reed
Notary Public in and for
the State of Arizona

My commission expires: 8-17-90

1989 DEC -4 PM 2:20

STATE OF ARIZONA

PHOENIX, ARIZONA

County of Gila

EXHIBIT "A" to Affidavit of Performance of Annual Work subscribed and sworn to by Peter W. Anderson, dated November 16, 1989 relative to the following unpatented mining claims situated in the Globe-Miami Mining District, Gila County, Arizona, the location notices of which are filed in the office of the County Recorder of said County, and assigned serial numbers by Bureau of Land Management as follows:

Claim Name	Records of Gila County		Amended		B.L.M. Serial No.
	Book	Page	Book	Page	
Quartz Site No. 4 (A)	466	188			A MC 35795
Quartz Site No. 5 (A)	466	187			A MC 35796
Quartz Site No. 6 (A)	466	186			A MC 35797
Quartz Site No. 7 (A)	466	185			A MC 35798
Quartz Site No. 8 (A)	466	184			A MC 35799
Quartz Site #25 (A)	466	220			A MC 35817
Quartz Site #26 (A)	466	221			A MC 35818
Quartz Site #27 (A)	466	166			A MC 35819
Hardrock No. 1 (A)	466	200			A MC 35822
Hardrock No. 2 (A)	466	193			A MC 35823
Moonlight (A)	466	196			A MC 35826
Black Oak (A)	466	199			A MC 35827
Black Oak No. 2 (A)	466	198			A MC 35828
Black Oak No. 3 (A)	466	197			A MC 35829
Pinto Copper Fraction (A)	466	204			A MC 35837
Pinto Copper No.1 (A)	466	210			A MC 35838
Pinto Copper No.2 (A)	466	211			A MC 35839
Pinto Copper No.3 (A)	466	212			A MC 35840
Pinto Copper No.4 (A)	466	213			A MC 35841
Pinto Copper No.5 (A)	466	214			A MC 35842
Pinto Copper No.6 (A)	466	219			A MC 35843
Pinto Copper No.7 (A)	466	222			A MC 35844
Pinto Copper No.8 (A)	466	223			A MC 35845
Pinto Copper No.9 (A)	466	205			A MC 35846
Pinto Copper No.10 (A)	466	206			A MC 35847
Pinto Copper No.11 (A)	466	207			A MC 35848
Pinto Copper No.12 (A)	466	208			A MC 35849
Pinto Copper No.13 (A)	466	209			A MC 35850
Kay 1	262	305	471	40	A MC 39092
Kay 2	262	306	471	41	A MC 39093
Kay 3	262	307	471	42	A MC 39094
Kay 4	262	308	471	43	A MC 39095
Kay 5	262	309	471	44	A MC 39096
Kay 6	262	310	471	45	A MC 39097

(Cont'd)

34

1999 DEC -4 PM 2:20

EXHIBIT "A"
Page -2-

PROBATE, ARIZONA

Records of Gila County

<u>Claim Name</u>	<u>Book Page</u>		<u>Amended</u>		<u>B.L.M. Serial No.</u>
	<u>Book</u>	<u>Page</u>	<u>Book</u>	<u>Page</u>	
Kay 7	262	311	471	46	A MC 39098
Kay 8	262	312	471	47	A MC 39099
Kay 9	262	313	471	48	A MC 39100
Kay 10	262	314	471	49	A MC 39101
Kay 11	262	315	471	50	A MC 39102
Kay 12	262	316	471	51	A MC 39103
Kay 13	262	317	471	52	A MC 39104
Kay 14	262	318	471	53	A MC 39105
Kay 15	262	319	471	54	A MC 39106
Kay 16	262	320	471	55	A MC 39107
Kay 17	262	321	471	56	A MC 39108
Kay 18	262	322	471	57	A MC 39109
Kay 19	262	323	471	58	A MC 39110
Kay 20	262	324	471	59	A MC 39111
Kay 21	262	325	471	60	A MC 39112
Kay 22	262	326	471	61	A MC 39113
Kay 23	262	327	471	62	A MC 39114
Kay 50	262	352	471	85	A MC 39137
Kay 51	262	353	471	86	A MC 39138
Kay 52	262	354	471	87	A MC 39139
Kay 53	262	355	471	88	A MC 39140
Kay 54	262	356	471	89	A MC 39141
Kay 55	262	357	471	90	A MC 39142
Kay 56	262	358	471	91	A MC 39143
Kay 57	262	359	471	92	A MC 39144
Kay 58	262	360	471	93	A MC 39145
Kay 81	264	328	471	110	A MC 39162
Kay 82	264	329	471	111	A MC 39163
Kay 85	262	373	471	113	A MC 39165
Kay 86	262	374	471	114	A MC 39166
Kay 87	262	375	471	115	A MC 39167
Kay 88	262	376	471	116	A MC 39168
Kay 89	262	377	471	117	A MC 39169
Kay 90	262	378	471	118	A MC 39170
Kay 91	262	379	471	119	A MC 39171
Kay 92	262	380	471	120	A MC 39172
Kay 93	262	381	471	121	A MC 39173
Kay 94	262	382	471	122	A MC 39174
Kay 95	262	383	471	123	A MC 39175
Kay 96	262	384	471	124	A MC 39176
Kay 97	262	385	471	125	A MC 39177
Kay 98	262	386	471	126	A MC 39178
Kay 99	262	387	471	127	A MC 39179
Kay 100	262	388	471	128	A MC 39180
Kay 101	262	389	471	129	A MC 39181

39098-1

39137-45

39162-3

39165-81

(Cont'd)

412

EXHIBIT "A"
Page -3-

Records of Gila County

<u>Claim Name</u>	<u>Book Page</u>		<u>Amended Book Page</u>		<u>B.L.M. Serial No.</u>
	Kay 102	262	390	471	130
Kay 103	262	391	471	131	A MC 39183
Kay 104	262	392	471	132	A MC 39184
Kay 108	262	396	471	133	A MC 39185
Kay 109	270	267	471	134	A MC 39186
Kay 110	270	268	471	135	A MC 39187
Kay 111	270	269	471	136	A MC 39188
Kay 112	270	270	471	137	A MC 39189
Kay 113	270	271	471	138	A MC 39190
Kay 114	270	272	471	139	A MC 39191
Kay 142	536	11			A MC 131768
Kay 143	536	13			A MC 131769

39182-91
131768

Docket

Deserter	20	16	24	239	A MC 48124
Chief #3	25	79	24	240	A MC 48125
Chief #4	25	80	24	241	A MC 48126
Chief #5	25	81	24	242	A MC 48127
Chief #6	25	82	24	243	A MC 48128
CHIEF FRACTION	694	559			A MC 265777

48124-28

LAND SUBDIVISION LOCATION:

Sections 9, 10, 14, 15, 16, 21, 22, 27, & 28, Township 1 North, Range 14 East, G.&S.R.M., Gila County, Arizona.

FILED IN AZ STATE OFFICE
1989 DEC -4 PM 2:21
PHOENIX, ARIZONA

\$10.00 + \$4.00
1:20
ck# 60212165

583472

STATE OF ARIZONA, County of Gila, ss:
I do hereby certify that the within instrument was filed and recorded at request of Cyprus Miami Mining Corp.

Date Nov. 20, 1989 Time 1:20 P. M., Docket 784 Official Records Page S. 867 - 87
Records of Gila County, Arizona.

WITNESS my hand and official seal the day and year first above written.

MARY-V. DE PAOLI, County Recorder

By Paula Mitchell Deput

pick up
473-7159

MICROFILMED
COMPARE

18

AFFIDAVIT PERFORMANCE OF ANNUAL WORK - ARIZONA

48108
JR
ep

B.L.M. AZ STATE OFFICE

STATE OF ARIZONA)
)ss.
COUNTY OF GILA)

1989 DEC -4 PM 2:20

PHOENIX, ARIZONA

I, Peter W. Anderson, being duly sworn, deposes and says that he is a citizen of the United States and more than eighteen years of age, resides at P. O. Box 4444, Claypool, Arizona 85532, is personally acquainted with the mining claims described in Exhibit "A" attached hereto, situated in Globe-Miami Mining District, Gila County, Arizona.

The location of the claims by Township, Range, and Section, the Book and Page numbers wherein the original or latest amended location of each claim is recorded and the Bureau of Land Management serial numbers are shown on Exhibit "A", attached.

That between the 1st day of September, 1988 and September 1, 1989, at least one hundred dollars (\$100.00) worth of work and improvements per claim were done and performed upon said claims, not including the location work of said claims, for assessment year ending September 1, 1989; that said work and improvements were made for the benefit of all the claims listed in said Exhibit "A", and all of said claims are contiguous. Such work and improvements were made by and at the expense of Cyprus Miami Mining Corporation, owner of said claims, for the purpose of complying with the laws of the United States pertaining to assessment or annual work, the same being as follows: Persons who performed the work were Cyprus Miami Mining Corporation employees. Work performed was maintenance of roads and dumping.

The Affiant is duly authorized by Cyprus Miami Mining Corporation to make this Affidavit.

Peter W. Anderson
Peter W. Anderson, Agent

Owners Address: P. O. Box 3299
9100 E. Mineral Circle
Englewood, Colorado 80155
Attn: J. J. Bensing
Manager, Property Management

STATE OF ARIZONA)
)ss.
County of Gila)

SUBSCRIBED AND SWORN to before me this 16th day of November, 1989.

Barian E. Shepard
Notary Public in and for
the State of Arizona

My commission expires: 8-17-90

STATE OF ARIZONA

B.L.M. AZ STATE OFFICE

County of Gila

1989 DEC -4 PM 2:20

PUBLIC INDEX, ARIZONA

EXHIBIT "A" to Affidavit of Performance of Annual Work subscribed and sworn to by Peter W. Anderson, dated November 16, 1989, relative to the following unpatented mining claims situated in the Globe-Miami Mining District, Gila County, Arizona, the location notices of which are recorded in the office of the County Recorder of said County, and assigned serial numbers by Bureau of Land Management as follows:

Claim Name	Recorded		Amended		B.L.M. Serial No.
	Docket	Page	Docket	Page	
Valley Forge ✓	6	401			A MC 48108
Mikado ✓	10	469			A MC 48109
South Ridge ✓	150	574			A MC 48110
Filler ✓	150	576			A MC 48111
Knob ✓	150	577			A MC 48112
Petty ✓	150	580			A MC 48113
For 1 ✓	233	575			A MC 48114
Grace ✓	150	579	248	589	A MC 48115
K. C. ✓	6	400	248	591	A MC 48116
Czar ✓	10	470	248	594	A MC 48117
Room-A-Nuf ✓	10	472	248	597	A MC 48118
West Ridge ✓	150	575	248	598	A MC 48119
Gulley ✓	150	578	248	601	A MC 48120
For 3 ✓	209	234	248	593	A MC 48121

48108-21

LAND SUBDIVISION LOCATION: Sections 25, 26, 35 & 36, Township 1 North, Range 14 East, G. & S.R.B.M., Gila County, Arizona

\$10.00 + \$4.00
1:20
c. ck# CD212.165

583471

STATE OF ARIZONA, County of Gila, ss;

I do hereby certify that the within instrument was filed and recorded at request of Cyprus Miami Mining Corp.

Date Nov. 20, 1989 Time 1:20 P. M., Docket 784 Official Records Page S. 865 & 86
Records of Gila County, Arizona.

WITNESS my hand and official seal the day and year first above written.

MARY V. DE PAOLI, County Recorder

By Paula Mitchell Deput

MICROFILMED

COMPARED

pick up

473-7159

(14)

AFFIDAVIT ~~OF~~ PERFORMANCE OF ANNUAL WORK ARIZONA

B.L.M. AZ STATE OFFICE

48129

SP
gi

STATE OF ARIZONA)
)ss.
COUNTY OF GILA)

1989 DEC -4 PM 2:21

PHOENIX, ARIZONA

I, Peter W. Anderson, being duly sworn, deposes and says that he is a citizen of the United States and more than eighteen years of age, resides at P. O. Box 4444, Claypool, Arizona 85532, is personally acquainted with the mining claims described in Exhibit "A" attached hereto, situated in Globe-Miami Mining District, Gila County, Arizona.

The location of the claims by Township, Range, and Section, the Book and Page numbers wherein the original or latest amended location of each claim is recorded and the Bureau of Land Management serial numbers are shown on Exhibit "A", attached.

That between the 1st day of September, 1988 and September 1, 1989, at least one hundred dollars (\$100.00) worth of work and improvements per claim were done and performed upon said claims, not including the location work of said claims, for assessment year ending September 1, 1989; that said work and improvements were made for the benefit of all the claims listed in said Exhibit "A", and all of said claims are contiguous. Such work and improvements were made by and at the expense of Cyprus Miami Mining Corporation, owner of said claims, for the purpose of complying with the laws of the United States pertaining to assessment or annual work, the same being as follows: Persons who performed the work were Cyprus Miami Mining Corporation employees. Work performed was road maintenance.

The Affiant is duly authorized by Cyprus Miami Mining Corporation to make this Affidavit.

Peter W. Anderson
Peter W. Anderson, Agent

Owners Address: P. O. Box 3299
9100 E. Mineral Circle
Englewood, Colorado 80155
Attn: J. J. Bensing
Manager, Property Management

STATE OF ARIZONA)
)ss.
County of Gila)

SUBSCRIBED AND SWORN to before me this 16th day of November, 1989.

Marion E. Sheppard
Notary Public in and for
the State of Arizona

My commission expires: 8-17-90

STATE OF ARIZONA

County of Gila

EXHIBIT "A" to Affidavit of Performance of Annual Work subscribed and sworn to by Peter W. Anderson, dated November 16, 1989 relative to the following unpatented mining claims situated in the Globe-Miami Mining District, Gila County, Arizona, the location notices of which are filed in the office of the County Recorder of said County, and assigned serial numbers by Bureau of Land Management as follows:

<u>Claim Name</u>	<u>Docket</u>	<u>Page</u>	<u>B.L.M. Serial No.</u>
Rescue Mill	270	576	A MC 48129 ✓

LAND SUBDIVISION LOCATION: Section 16, Township 1 North, Range 15 East, G.&S.R.B.M.

STATE OF ARIZONA
1989 DEC -4 PM 2:21
REC'D HX. ARIZONA

\$10.00 + \$4.00
1.20
C CR# 00212165

583474

STATE OF ARIZONA, County of Gila, ss:
I do hereby certify that the within instrument was filed and recorded at request of Cyprus Miami Mining Corp.

Date Nov. 20, 1989 Time 1:20 P.-M., Docket 784 Official Records Pages 874 & 87
Records of Gila County, Arizona.

WITNESS my hand and official seal the day and year first above written.

MARY V. DE PAOLI, County Recorder
By Paula Mitchell, Deputy

MICROFILMED
COMPARED

pick up
473-7159

✓

AFFIDAVIT OF PERFORMANCE OF ANNUAL WORK ARIZONA

48130
SR
Eji

STATE OF ARIZONA)
)ss.
COUNTY OF GILA)

I, James H. Lundy, being duly sworn, deposes and says that he is a citizen of the United States and more than eighteen years of age, resides at P. O. Box 4444, Claypool, Arizona 85532, is personally acquainted with the mining claims described in Exhibit "A" attached hereto, situated in Banner and Saddle Mountain Mining Districts, Gila County, Arizona.

The location of the claims by Township, Range, and Section, the Book and Page numbers wherein the original or latest amended location of each claim is recorded and the Bureau of Land Management serial numbers are shown on Exhibit "A", attached.

That between the 1st day of September, 1988 and September 1, 1989, at least one hundred dollars (\$100.00) worth of work and improvements per claim were done and performed upon said claims, not including the location work of said claims, for assessment year ending September 1, 1989; that said work and improvements were made for the benefit of all the claims listed in said Exhibit "A", and all of said claims are contiguous. Such work and improvements were made by and at the expense of Cyprus Christmas Mine Corporation, owner of said claims, for purpose of complying with the laws of the United States pertaining to assessment or annual work, the same being as follows: Persons who performed the work were Triple Nichols, Inc.. Work performed was road repair.

The Affiant is duly authorized by Cyprus Christmas Mine Corporation to make this Affidavit.

James H. Lundy Jr.
James H. Lundy, Agent

Owners Address: P. O. Box 3299
9100 E. Mineral Circle
Englewood, Colorado 80155
Attn: J. J. Bensing
 Manager, Property Management

REC-4
1989 DEC -4 PM 2:23
ARIZONA
STATE OFFICE

STATE OF ARIZONA)
)ss.
County of Gila)

SUBSCRIBED AND SWORN to before me this 16th day of November, 1989.

Marion E. Sheppard
Notary Public in and for
the State of Arizona

My commission expires: 8-17-90

STATE OF ARIZONA

County of Gila

EXHIBIT "A" to Affidavit of Performance of Annual Work subscribed and sworn to by James H. Lundy, dated November 16, 1989, relative to the following unpatented placer claims situated in the Banner and Saddle Mountain Mining Districts, Gila County, Arizona, the location notices of which are recorded in the office of the County Recorder of said County, and assigned serial numbers by Bureau of Land Management as follows:

Claim Name	Recorded		B.L.M. Serial No.
	Docket	Page	
Titanium 1	63	435	A MC 48130
Titanium 2	63	436	A MC 48131
Titanium 3	63	437	A MC 48132

LAND SUBDIVISION LOCATION: Section 17, Township 4 South, Range 16 East, G.&S.R.B.M., Gila County, Arizona

STATE OF ARIZONA
RECORDS DEPARTMENT
NOV 20 1989
7:15 AM

\$10.00 + \$11.00
1.20
ck # 00212165

583479

STATE OF ARIZONA, County of Gila, ss:
I do hereby certify that the within instrument was filed and recorded at request of Cyprus Miami Mining Corp.

Date Nov. 20, 1989 Time 1:20 P. M., Docket 784 Official Records Page S. 889 & 890
Records of Gila County, Arizona.

WITNESS my hand and official seal the day and year first above written.

MARY V. DE PAOLI, County Recorder
By Paula Mitchell Deput

MICROFILMED
COMPALED

Pick up
473-7159

48023
SR
y'

NOTICE OF INTENTION TO HOLD MILLSITES

STATE OF ARIZONA)
)ss.
COUNTY OF GILA)

I, James H. Lundy, being duly sworn, deposes and says:

That he is a citizen of the United States and more than eighteen years of age, resides at P. O. Box 4444, Claypool, Arizona, County of Gila, and is personally acquainted with the unpatented millsite claims listed in Exhibit "A", attached hereto and by this reference made a part hereof, situated in the Banner Mining District, Gila County, Arizona, the location notices of which are recorded in the Office of the County Recorder of said County, and assigned serial numbers by the Bureau of Land Management, as set forth in said Exhibit "A".

In accordance with the laws of the United States, and to fulfill requirements for assessment year ending 1 September 1989, Cyprus Christmas Mine Corporation, owner of said millsites, holds and claims the millsites described in Exhibit "A", and intends to continue to use said claim-related sites for mining or milling purposes in connection with associated lode claims in the area.

The Affiant is duly authorized by Cyprus Christmas Mine Corporation to make this Notice Of Intent To Hold Millsites.

James H. Lundy Jr.
James H. Lundy, Agent

Owners Address: 9100 E. Mineral Circle
Englewood, Colorado 80155
Attn: J. J. Bensing
Supervisor, Property Management



STATE OF ARIZONA)
)ss.
County of Gila)

SUBSCRIBED AND SWORN to before me this 16th, day of November, 1989.

Marion E Sheppard
Notary Public in and for
the State of Arizona

STATE OF ARIZONA
COUNTY OF GILA
NOV 23 4 11 PM '89
REC'D

My commission expires: 8-17-90

STATE OF ARIZONA

County of Gila

EXHIBIT "A" to Notice of Intention to Hold Millsites subscribed and sworn to by James H. Lundy, dated November 16, 1989, relative to the following unpatented millsite claims situated in the Banner Mining District, Gila County, Arizona, the location notices of which are recorded in the office of the County Recorder of said County, and assigned serial numbers by Bureau of Land Management, as follows:

Claim Names	Recorded		B.L.M. Serial Numbers	
	Docket	Page(s)		
Tailing 1-41 (inclusive)	290	396-436	A MC 48023 - 48063 (inclusive)	41 ✓
Tailing 42	336	871	A MC 48064	1 ✓
Xmas 1 - 12 (inclusive)	314	955-966	A MC 48065 - 48075 (inclusive)	48023-11 ✓ 48107
Xmas 14 - 36 (inclusive)	314	967-989	A MC 48076 - 48099 (inclusive)	24 ✓
Xmas 38 - 45 (inclusive)	314	990-997	A MC 48100 - 48107 (inclusive)	8 ✓

LAND SUBDIVISION LOCATION: Surveyed Sections 8 & 16, Township 4 South, Range 16 East; and Unsurveyed Sections 17, 20, 29 & 30, Township 4 South, Range 16 East, G.&S.R.B.M., Gila County, Arizona

FILED IN STATE OFFICE
NOV 22 1989
REC-4 PM 2:20
GILA COUNTY, ARIZONA

\$5.00 + \$4.00
1:20 CR# 00212165

583480

STATE OF ARIZONA, County of Gila, ss:
I do hereby certify that the within instrument was filed and recorded at request of Cyprus Miami Mining Corporation

Date Nov. 20, 1989 Time 1:20 P. M., Docket 784 Official Records Page s. 891 & 89
Records of Gila County, Arizona.

WITNESS my hand and official seal the day and year first above written.

MARY V. DE PAOLI, County Recorder
By Paula Mitchell Deputy

Pick Up
473-7159

MICROFILMED
COMPARED

85

4) 6.00/4/5

1574-740

930804

48167

48267

JR

AMENDED AFFIDAVIT OF PERFORMANCE OF ANNUAL WORK - ARIZONA

STATE OF ARIZONA)
) ss.
COUNTY OF PINAL)

James H. Lundy, being duly sworn, deposes and says that he is a citizen of the United States and more than eighteen years of age, resides at P.O. Box 4444, Claypool, AZ 85532, is personally acquainted with the mining claims described in Exhibit "A" attached hereto, situated in the Banner and Saddle Mountain Mining Districts, Pinal County, Arizona.

The location of the claims by Township, Range, and Section, the book and page numbers wherein the original or latest amended location of each claim is recorded and the Bureau of Land Management serial numbers are shown on Exhibit "A", attached.

That between the 1st day of September, 1987 and September 1, 1988, at least one hundred dollars (\$100.00) worth of work and improvements per claim were done and performed upon said claims, not including the location work of said claims, for assessment year ending September 1, 1988; that said work and improvements were made for the benefit of all the claims listed in said Exhibit "A", and all of said claims are contiguous. Such work and improvements were made by and at the expense of Cyprus Christmas Mine Corporation, owner of said claims for the purpose of complying with the laws of the United States pertaining to assessment or annual work, the same being as follows: Persons who performed the work were Cyprus Christmas Mine Corporation employees and Triple Nichol, Inc. Work performed was road repairs, road re-establishments, mine maintenance and security.

The original 1987-1988 Affidavit of Annual Assessment Work - Arizona was filed and recorded in Pinal County, Arizona on December 1, 1988 in Book 1570 at Page 149; the Affidavit was filed with the Arizona State Office of the Bureau of Land Management on December 12, 1988 and the purpose of this Amended Affidavit of Annual Assessment Work - Arizona is to correctly state the Bureau of Land Management serial numbers.

The Affidavit is duly authorized by Cyprus Christmas Mine Corporation to make this Affidavit.

James H. Lundy Jr.
P. O. Box 3299
9100 E. Mineral Circle
Englewood, Colorado 80155
Attn: J. J. Bensing
Supervisor, Property Management

PHOENIX, ARIZONA
DEC 30 12 59 PM '88
RECEIVED
BLM, AZ STATE OFFICE

1574-741

STATE OF ARIZONA)
County of Gila)ss.
)

SUBSCRIBED AND SWORN to before me this 21st day of December, 1988.

Marion E. Sheppard
Notary Public in and for
the State of Arizona

My commission expires: 8-17-90



RECEIVED
BLM AZ STATE OFFICE
DEC 30 1 00 PM '88
PHOENIX, ARIZONA

1574-742

STATE OF ARIZONA

County of Pinal

EXHIBIT "A" to Amended Affidavit of Performance of Annual Work subscribed and sworn to by James H. Lundy Jr, dated 12-21-1988, relative to the following unpatented mining claims situated in the Banner and Saddle Mountain Mining Districts, Pinal County, Arizona, the location notices of which are recorded in the office of the County Recorder of said County, and assigned serial numbers by Bureau of Land Management, as follows:

Claim Name	Recorded Pinal Co.		Amended Pinal Co.		B.L.M. Serial Number
	Docket	Page	Docket	Page	
Beverly No. 5	46	241	48	248	A MC 48167 ✓
Beverly No. 6	46	244	48	247	A MC 48168 ✓
P. E. F.	475	189			A MC 48267 ✓
R. T. F.	475	188			A MC 48268 ✓
R. E. F.	475	190			A MC 48269 ✓
P. S. F.	475	192			A MC 48270 ✓
River	475	191			A MC 48271 ✓
River 1	467	544			A MC 48272 ✓
River 2	467	545			A MC 48273 ✓
River 3	467	546			A MC 48274 ✓
River 4	467	547			A MC 48275 ✓
Pinal 1	429	513	475	194	A MC 48276 ✓
Pinal 2	429	514	475	193	A MC 48277 ✓
Pinal 3	467	548			A MC 48278 ✓
Pinal 4	467	549			A MC 48279 ✓
Pinal 5	467	550			A MC 48280 ✓
Pinal 6	467	551			A MC 48281 ✓
Pinal 7	467	552			A MC 48282 ✓
Pinal 8	467	553			A MC 48283 ✓
Pinal 9	467	554			A MC 48284 ✓
Pinal 10	467	555			A MC 48285 ✓
Pinal 11	467	556			A MC 48286 ✓
Pinal 12	623	538			A MC 48287 ✓
Pinal 13	623	539			A MC 48288 ✓
Pinal 14	623	540			A MC 48289 ✓
Pinal 15	623	541			A MC 48290 ✓
Pinal 16	623	542			A MC 48291 ✓
Pinal 17	623	543			A MC 48292 ✓
Pinal 18	623	544			A MC 48293 ✓
Pinal 19	623	545			A MC 48294 ✓
Pinal 20	623	546			A MC 48295 ✓
Pinal 21	623	547			A MC 48296 ✓
Pinal 22	623	548			A MC 48297 ✓
Pinal 23	623	549			A MC 48298 ✓
Pinal 24	623	550			A MC 48299 ✓

PHOENIX, ARIZONA
 DEC 30 1 00 PM '88

(continued)

RECEIVED
 B.L.M. AZ STATE OFFICE

48167-8
 48267-99
 67
 2

EXHIBIT "A"
Page -2-

Claim Name	Recorded Pinal Co.		Amended Pinal Co.		B.L.M. Serial Number
	Docket	Page	Docket	Page	
Pinal 25	623	551			A MC 48300 ✓
Pinal 26	623	552			A MC 48301 ✓
Pinal 27	623	553			A MC 48302 ✓
Pinal 28	623	554			A MC 48303 ✓
Pinal 29	623	555			A MC 48304 ✓
Pinal 30	623	556			A MC 48305 ✓
Pinal 31	623	557			A MC 48306 ✓
Pinal 32	623	558			A MC 48307 ✓
Pinal 33	623	559			A MC 48308 ✓
Pinal 34	623	560			A MC 48309 ✓
Pinal 35	657	191			A MC 48310 ✓
Pinal 36	657	192			A MC 48311 ✓
Pinal 37	657	193			A MC 48312 ✓
Pinal 38	657	194			A MC 48313 ✓
Pinal 39	657	195			A MC 48314 ✓
Pinal 40	657	196			A MC 48315 ✓
Pinal 41	657	197			A MC 48316 ✓
Pinal 42	657	198			A MC 48317 ✓
Pinal 43	657	199			A MC 48318 ✓
Pinal 44	657	200			A MC 48319 ✓
Pinal 45	657	201			A MC 48320 ✓
Pinal 46	657	202			A MC 48321 ✓
Pinal 47	657	203			A MC 48322 ✓
G. P.	623	561			A MC 48323 ✓
G. P. 2	623	562			A MC 48324 ✓
G. P. 3	623	563			A MC 48325 ✓
G. P. 4	623	564			A MC 48326 ✓
G. P. 5	623	537			A MC 48327 ✓

LAND SUBDIVISION LOCATION: Sections 21, 22, 27 & 28, Township 4 South, Range 16 East, G.&S.R.B.M., Pinal and Gila Counties, Arizona

RECEIVED
BLM AZ STATE OFFICE
DEC 30 1 00 PM '88
PHOENIX, ARIZONA

2827
267
6

20100127.00
3:30 Ch #183 (\$2.00 refund)

570932

STATE OF ARIZONA, County of Gila, ss;
I do hereby certify that the within instrument was filed and recorded at request of Cyprus Miami Mining Corporation

Date Dec. 21, 1988 Time 3:50 P. M., Docket 755 Official Records Page s 73 & 74
Records of Gila County, Arizona.

WITNESS my hand and official seal the day and year first above written.

MARY V. DE PAOLI, County Recorder

By Mary J. Diggins Deputy.

pick up
Ph 473-7159 Morris Ashkie

AMENDED NOTICE OF INTENTION TO HOLD MILLSITES

48023
cd

STATE OF ARIZONA)
)ss.
COUNTY OF GILA)

James H. Lundy, being duly sworn, deposes and says:

That he is a citizen of the United States and more than eighteen years of age, resides at P.O. Box 4444, Claypool, AZ 85532, in Gila County, Arizona, and is personally acquainted with the unpatented millsite claims listed in Exhibit "A", attached hereto and by this reference made a part hereof, situated in the Banner Mining District, Gila County, Arizona, the location notices of which are recorded in the Office of the County Recorder of said County, and assigned serial numbers by Bureau of Land Management, as set forth in said Exhibit "A".

In accordance with the laws of the United States, and to fulfill requirements for assessment year ending 1 September 1988, Cyprus Christmas Mine Corporation, owner of said millsites, holds and claims the millsites described in Exhibit "A", and intends to continue to use said claim-related sites for mining or milling purposes in connection with associated lode claims in the area.

The original 1987-1988 Notice of Intention to Hold Millsites was filed and recorded in Gila County, Arizona on November 30, 1988 in Docket 752, at Page 743; the Notice was filed with the Arizona State Office of the Bureau of Land Management on December 12, 1988 and the purpose of the Amended Notice of Intention to Hold Millsites is to correctly state the Bureau of Land Management serial numbers.


James H. Lundy Jr.
P. O. Box 3299
9100 E. Mineral Circle
Englewood, Colorado 80155
Attn: J. J. Bensing
Supervisor, Property Management

STATE OF ARIZONA)
)ss.
County of Gila)

SUBSCRIBED AND SWORN to before me this 21st, day of December, 1988.

Barian E. Sheppard
Notary Public in and for
the State of Arizona

My commission expires: 8-17-90



STATE OF ARIZONA

County of Gila

EXHIBIT "A" to Amended Notice of Intention to Hold Millsites subscribed and sworn to by James H. Lundy, Jr., dated 12-21-1988, relative to the following unpatented millsite claims situated in the Banner Mining District, Gila County, Arizona, the location notices of which are recorded in the office of the County Recorder of said County, and assigned serial numbers by Bureau of Land Management, as follows:

<u>Claim Names</u>	<u>Recorded</u>		<u>B.L.M. Serial Numbers</u>
	<u>Docket</u>	<u>Page(s)</u>	
Tailing 1-41 (inclusive)	290	396-436	A MC 48023 - 48063 (inclusive)
Tailing 42	336	871	A MC 48064
Xmas 1 - 12 (inclusive)	314	955-966	A MC 48065 - 48076 (inclusive)
Xmas 14 - 36 (inclusive)	314	967-989	A MC 48077 - 48099 (inclusive)
Xmas 38 - 45 (inclusive)	314	990-997	A MC 48100 - 48107 (inclusive)

 LAND SUBDIVISION LOCATION: Surveyed Sections 8 & 16, Township 4 South, Range 16 East; and Unsurveyed Sections 17, 20, 29 & 30, Township 4 South, Range 16 East, G.&S.R.B.M., Gila County, Arizona

RECEIVED
 BLM AZ STATE OFFICE
 DEC 30 1 00 PM '88
 PHOENIX, ARIZONA

(4) 6.00/4/5

1574-740

930804
48167
48267
JR

AMENDED AFFIDAVIT OF PERFORMANCE OF ANNUAL WORK - ARIZONA

STATE OF ARIZONA)
) ss.
COUNTY OF PINAL)

James H. Lundy, being duly sworn, deposes and says that he is a citizen of the United States and more than eighteen years of age, resides at P.O. Box 4444, Claypool, AZ 85532, is personally acquainted with the mining claims described in Exhibit "A" attached hereto, situated in the Banner and Saddle Mountain Mining Districts, Pinal County, Arizona.

The location of the claims by Township, Range, and Section, the book and page numbers wherein the original or latest amended location of each claim is recorded and the Bureau of Land Management serial numbers are shown on Exhibit "A", attached.

That between the 1st day of September, 1987 and September 1, 1988, at least one hundred dollars (\$100.00) worth of work and improvements per claim were done and performed upon said claims, not including the location work of said claims, for assessment year ending September 1, 1988; that said work and improvements were made for the benefit of all the claims listed in said Exhibit "A", and all of said claims are contiguous. Such work and improvements were made by and at the expense of Cyprus Christmas Mine Corporation, owner of said claims for the purpose of complying with the laws of the United States pertaining to assessment or annual work, the same being as follows: Persons who performed the work were Cyprus Christmas Mine Corporation employees and Triple Nichol, Inc. Work performed was road repairs, road re-establishments, mine maintenance and security.

The original 1987-1988 Affidavit of Annual Assessment Work - Arizona was filed and recorded in Pinal County, Arizona on December 1, 1988 in Book 1570 at Page 149; the Affidavit was filed with the Arizona State Office of the Bureau of Land Management on December 12, 1988 and the purpose of this Amended Affidavit of Annual Assessment Work - Arizona is to correctly state the Bureau of Land Management serial numbers.

The Affidavit is duly authorized by Cyprus Christmas Mine Corporation to make this Affidavit.

James H. Lundy Jr.
P. O. Box 3299
9100 E. Mineral Circle
Englewood, Colorado 80155
Attn: J. J. Bensing
Supervisor, Property Management

PHOENIX, ARIZONA
DEC 30 12 59 PM '88
RECEIVED
B.L.M. AZ STATE OFFICE


1574-741

STATE OF ARIZONA)
County of Gila)ss.
)

SUBSCRIBED AND SWORN to before me this 21st day of December,
1988.

Marion E. Sheppard
Notary Public in and for
the State of Arizona

My commission expires: 8-17-90



RECEIVED
BLM. AZ STATE OFFICE
DEC 30 1 00 PM '88
PHOENIX, ARIZONA

1574-742

STATE OF ARIZONA

County of Pinal

EXHIBIT "A" to Amended Affidavit of Performance of Annual Work subscribed and sworn to by James H. Lundy Jr, dated 12-21-1988, relative to the following unpatented mining claims situated in the Banner and Saddle Mountain Mining Districts, Pinal County, Arizona, the location notices of which are recorded in the office of the County Recorder of said County, and assigned serial numbers by Bureau of Land Management, as follows:

Claim Name	Recorded Pinal Co.		Amended Pinal Co.		B.L.M. Serial Number
	Docket	Page	Docket	Page	
Beverly No. 5	46	241	48	248	A MC 48167 ✓
Beverly No. 6	46	244	48	247	A MC 48168 ✓
P. E. F.	475	189			A MC 48267 ✓
R. T. F.	475	188			A MC 48268 ✓
R. E. F.	475	190			A MC 48269 ✓
P. S. F.	475	192			A MC 48270 ✓
River	475	191			A MC 48271 ✓
River 1	467	544			A MC 48272 ✓
River 2	467	545			A MC 48273 ✓
River 3	467	546			A MC 48274 ✓
River 4	467	547			A MC 48275 ✓
Pinal 1	429	513	475	194	A MC 48276 ✓
Pinal 2	429	514	475	193	A MC 48277 ✓
Pinal 3	467	548			A MC 48278 ✓
Pinal 4	467	549			A MC 48279 ✓
Pinal 5	467	550			A MC 48280 ✓
Pinal 6	467	551			A MC 48281 ✓
Pinal 7	467	552			A MC 48282 ✓
Pinal 8	467	553			A MC 48283 ✓
Pinal 9	467	554			A MC 48284 ✓
Pinal 10	467	555			A MC 48285 ✓
Pinal 11	467	556			A MC 48286 ✓
Pinal 12	623	538			A MC 48287 ✓
Pinal 13	623	539			A MC 48288 ✓
Pinal 14	623	540			A MC 48289 ✓
Pinal 15	623	541			A MC 48290 ✓
Pinal 16	623	542			A MC 48291 ✓
Pinal 17	623	543			A MC 48292 ✓
Pinal 18	623	544			A MC 48293 ✓
Pinal 19	623	545			A MC 48294 ✓
Pinal 20	623	546			A MC 48295 ✓
Pinal 21	623	547			A MC 48296 ✓
Pinal 22	623	548			A MC 48297 ✓
Pinal 23	623	549			A MC 48298 ✓
Pinal 24	623	550			A MC 48299 ✓

(continued)

RECEIVED
 B.L.M. AZ STATE OFFICE
 Dec 30 1 00 PM '88
 PHOENIX, ARIZONA

48167-8
48267-99
67

EXHIBIT "A"
Page -2-

Claim Name	Recorded Pinal Co.		Amended Pinal Co.		B.L.M. Serial Number
	Docket	Page	Docket	Page	
Pinal 25	623	551			A MC 48300 ✓
Pinal 26	623	552			A MC 48301 ✓
Pinal 27	623	553			A MC 48302 ✓
Pinal 28	623	554			A MC 48303 ✓
Pinal 29	623	555			A MC 48304 ✓
Pinal 30	623	556			A MC 48305 ✓
Pinal 31	623	557			A MC 48306 ✓
Pinal 32	623	558			A MC 48307 ✓
Pinal 33	623	559			A MC 48308 ✓
Pinal 34	623	560			A MC 48309 ✓
Pinal 35	657	191			A MC 48310 ✓
Pinal 36	657	192			A MC 48311 ✓
Pinal 37	657	193			A MC 48312 ✓
Pinal 38	657	194			A MC 48313 ✓
Pinal 39	657	195			A MC 48314 ✓
Pinal 40	657	196			A MC 48315 ✓
Pinal 41	657	197			A MC 48316 ✓
Pinal 42	657	198			A MC 48317 ✓
Pinal 43	657	199			A MC 48318 ✓
Pinal 44	657	200			A MC 48319 ✓
Pinal 45	657	201			A MC 48320 ✓
Pinal 46	657	202			A MC 48321 ✓
Pinal 47	657	203			A MC 48322 ✓
G. P.	623	561			A MC 48323 ✓
G. P. 2	623	562			A MC 48324 ✓
G. P. 3	623	563			A MC 48325 ✓
G. P. 4	623	564			A MC 48326 ✓
G. P. 5	623	537			A MC 48327 ✓

LAND SUBDIVISION LOCATION: Sections 21, 22, 27 & 28, Township 4 South, Range 16 East, G.&S.R.B.M., Pinal and Gila Counties, Arizona

RECEIVED
BLM AZ STATE OFFICE
Dec 30 1 00 PM '88
PHOENIX, ARIZONA

2827
267
60

\$ 5.00 + \$ 4.00 + \$ 1.00
3:00 Ch 400192844

570031

DOCKET 752 PAGE 743

STATE OF ARIZONA, County of Gila, ss;
I do hereby certify that the within instrument was filed and recorded at request of Cyprus-Miami Mining Corporation

Date NOV. 30, 1988 Time 3:00 P. M., Docket 752 Official Records Pages 743 & 744
Records of Gila County, Arizona.

WITNESS my hand and official seal the day and year first above written.

Cyprus Miami Mining Corp.
P.O. Box 4444
Claypool, AZ 85532

MICROFILMED

MARY V. DE PAOLI, County Recorder

By Budgette Gaffney, Deputy.

COMPARED

48023
RECEIVED
BLM. AZ STATE OFFICE
DEC 12 7 56 AM '88
PHOENIX, ARIZONA
Gji

NOTICE OF INTENTION TO HOLD MILLSITES

STATE OF ARIZONA)
)ss.
COUNTY OF GILA)

I, James H. Lundy, being duly sworn, deposes and says:

That he is a citizen of the United States and more than eighteen years of age, resides at P.O. Box 4444, Claypool, Arizona County of Gila, and is personally acquainted with the unpatented millsite claims listed in Exhibit "A", attached hereto and by this reference made a part hereof, situated in the Banner Mining District, Gila County, Arizona, the location notices of which are recorded in the Office of the County Recorder of said County, and assigned serial numbers by Bureau of Land Management, as set forth in said Exhibit "A".

In accordance with the laws of the United States, and to fulfill requirements for assessment year ending 1 September 1988, Cyprus Christmas Mine Corporation, owner of said millsites, holds and claims the millsites described in Exhibit "A", and intends to continue to use said claim-related sites for mining or milling purposes in connection with associated lode claims in the area.

James H. Lundy Jr.
P.O. Box 3299
9100 E. Mineral Circle
Englewood, Colorado 80155
Attn: J. J. Bensing
Supervisor, Property Management

STATE OF ARIZONA)
)ss.
County of Gila)

SUBSCRIBED AND SWORN to before me this 3rd, day of Nov., 1988.

[Signature]
Notary Public in and for
the State of Arizona

My commission expires: July 9, 1989

STATE OF ARIZONA

County of Gila

EXHIBIT "A" to Notice of Intention to Hold Millsites subscribed and sworn to by James H. Lundy, dated 30 November 1988, relative to the following unpatented millsite claims situated in the Banner Mining District, Gila County, Arizona, the location notices of which are recorded in the office of the County Recorder of said County, and assigned serial numbers by Bureau of Land Management, as follows:

<u>Claim Names</u>	<u>Recorded</u>		<u>B.L.M. Serial Numbers</u>
	<u>Docket</u>	<u>Page(s)</u>	
Tailing 1-41 (inclusive)	290	396-436	A MC 48023 - 48063. (inclusive)
Tailing 42	336	871	A MC 48064
Xmas 1 - 12 (inclusive)	314	955-966	A MC 48065 - 48075. 48076 (inclusive)
Xmas 14 - 36 (inclusive)	314	967-989	A MC 48077 48076 - 48099. (inclusive)
Xmas 38 - 45 (inclusive)	314	990-997	A MC 48100 - 48107. (inclusive)

LAND SUBDIVISION LOCATION:

Surveyed Sections 8 & 16, Township 4 South, Range 16 East; and Unsurveyed Sections 17, 20, 29 & 30, Township 4 South, Range 16 East, G.&S.R.B.M., Gila County, Arizona

RECEIVED
BLM. AZ STATE OFFICE
DEC 12 7 56 AM '88
PHOENIX, ARIZONA

10.00 + \$4.00 + \$1.00
3.00 Cl #00192844

570049

DOCKET 752 PAGE 792

STATE OF ARIZONA, County of Gila, ss;
I do hereby certify that the within instrument was filed and recorded at request of Cyprus Miami Mining Corporation

Date NOV. 30, 1988 Time 3:00 P. M. Docket 752 Official Records Page s 792 & 793
Records of Gila County, Arizona.

WITNESS my hand and official seal the day and year first above written.

Cyprus Miami Mining Corp.
P.O. Box 4444
Claypool, Az. 85532

MICROFILMED

MARY V. DE PAOLI, County Recorder

By Bridgette Gaffney Deputy.

COMPARED

AFFIDAVIT OF PERFORMANCE OF ANNUAL WORK - ARIZONA

STATE OF ARIZONA)
) ss.
COUNTY OF GILA)

RECEIVED
B.L.M. AZ STATE OFFICE
DEC 12 8 00 AM '88
PHOENIX, ARIZONA

I, Peter W. Anderson, being duly sworn, deposes and says that he is a citizen of the United States and more than eighteen years of age, resides at P.O. Box 4444, Claypool, Arizona 85532, is personally acquainted with the mining claims described in Exhibit "A" attached hereto, situated in Globe Mining District, Gila County, Arizona.

The location of the claims by Township, Range, and Section, the book and page numbers wherein the original or latest amended location of each claim is recorded and the Bureau of Land Management serial numbers are shown on Exhibit "A", attached.

That between the 1st day of September, 1987 and September 1, 1988, at least one hundred dollars (\$100.00) worth of work and improvements per claim were done and performed upon said claims, not including the location work of said claims, for assessment year ending September 1, 1988; that said work and improvements were made for the benefit of all the claims listed in said Exhibit "A", and all of said claims are contiguous. Such work and improvements were made by and at the expense of Cyprus Miami Mining Corporation, owner of said claims for the purpose of complying with the laws of the United States pertaining to assessment or annual work, the same being as follows: Persons who performed the work were Cyprus Miami Mining Corporation employees. Work performed was maintenance of roads and dumping.


The Affidavit is duly authorized by Cyprus Miami Mining Corporation to make this Affidavit.

RECEIVED
B.L.M. AZ STATE OFFICE
DEC 12 8 00 AM '88
PHOENIX, ARIZONA

Peter W. Anderson
P. O. Box 3299
9100 E. Mineral Circle
Englewood, Colorado 80155
Attn: J. J. Bensing
Supervisor, Property Management

STATE OF ARIZONA)
) ss.
County of Gila)

SUBSCRIBED AND SWORN to before me this 29th day of November, 1988.



Corian O. Sheppard
Notary Public in and for
the State of Arizona

My commission expires: 8-17-90

STATE OF ARIZONA

County of Gila

EXHIBIT "A" to Affidavit of Performance of Annual Work subscribed and sworn to by Peter W. Anderson, dated 29 November 1988, relative to the following unpatented mining claims situated in the Globe-Miami Mining District, Gila County, Arizona, the location notices of which are recorded in the office of the County Recorder of said County, and assigned serial numbers by Bureau of Land Management as follows:

<u>Claim Name</u>	<u>Recorded</u>		<u>Amended</u>		<u>B.L.M. Serial No.</u>
	<u>Docket</u>	<u>Page</u>	<u>Docket</u>	<u>Page</u>	
Valley Forge	6	401			A MC 48108
Mikado	10	469			A MC 48109
South Ridge	150	574			A MC 48110
Filler	150	576			A MC 48111
Knob	150	577			A MC 48112
Petty	150	580			A MC 48113
For 1	233	575			A MC 48114
Grace	150	579	248	589	A MC 48115
K. C.	6	400	248	591	A MC 48116
Czar	10	470	248	594	A MC 48117
Room-A-Nuf	10	472	248	597	A MC 48118
West Ridge	150	575	248	598	A MC 48119
Gulley	150	578	248	601	A MC 48120
For 3	209	234	248	593	A MC 48121

LAND SUBDIVISION LOCATION: Sections 25, 26, 35 & 36, Township 1 North, Range 14 East, G.&S.R.B.M., Gila County, Arizona

RECEIVED
B.L.M. AZ STATE OFFICE
DEC 12 8 00 AM '88
PHOENIX, ARIZONA

\$10.00 + \$1.00 + \$1.00
3:00 - CR #0092844

570048

DOCKET 752 PAGE 790

STATE OF ARIZONA, County of Gila, ss;
I do hereby certify that the within instrument was filed and recorded at request of Cyprus Miami Mining Corporation

Date Nov. 30, 1988 Time 3:00 P. M., Docket 752 Official Records Page 5790 & 791
Records of Gila County, Arizona.

WITNESS my hand and official seal the day and year first above written.

Cyprus Miami Mining Corp.
P.O. Box 4444
Claypool, Az. 85532

MARY V. DE PAOLI, County Recorder

MICROFILMED

By Bridgette Gaffney Deputy.

COMPARED

AFFIDAVIT OF PERFORMANCE OF ANNUAL WORK - ARIZONA

RECEIVED
BLM. AZ STATE OFFICE
DEC 12 8 00 AM '88
PHOENIX, ARIZONA

STATE OF ARIZONA)
) ss.
COUNTY OF GILA)

I, Peter W. Anderson, being duly sworn, deposes and says that he is a citizen of the United States and more than eighteen years of age, resides at P.O. Box 4444, Claypool, Arizona 85532, is personally acquainted with the mining claims described in Exhibit "A" attached hereto, situated in Globe Mining District, Gila County, Arizona.

The location of the claims by Township, Range, and Section, the book and page numbers wherein the original or latest amended location of each claim is recorded and the Bureau of Land Management serial numbers are shown on Exhibit "A", attached.

That between the 1st day of September, 1987 and September 1, 1988, at least one hundred dollars (\$100.00) worth of work and improvements per claim were done and performed upon said claims, not including the location work of said claims, for assessment year ending September 1, 1988; that said work and improvements were made for the benefit of all the claims listed in said Exhibit "A", and all of said claims are contiguous. Such work and improvements were made by and at the expense of Cyprus Miami Mining Corporation, owner of said claims for the purpose of complying with the laws of the United States pertaining to assessment or annual work, the same being as follows: Persons who performed the work were Cyprus Miami Mining Corporation employees. Work performed was road maintenance.

The Affidavit is duly authorized by Cyprus Miami Mining Corporation to make this Affidavit.

Peter W. Anderson
P. O. Box 3299
9100 E. Mineral Circle
Englewood, Colorado 80155
Attn: J. J. Bensing
Supervisor, Property Management

STATE OF ARIZONA)
) ss.
County of Gila)

SUBSCRIBED AND SWORN to before me this 29th day of November, 1988.

Garlan E. Sheppard
Notary Public in and for
the State of Arizona

RECEIVED
BLM. AZ STATE OFFICE
DEC 12 8 00 AM '88
PHOENIX, ARIZONA

My Commission expires: 8-17-90

STATE OF ARIZONA

County of Gila

EXHIBIT "A" to Affidavit of Performance of Annual Work subscribed and sworn to by Peter W. Anderson, dated 20 November 1988 relative to the following unpatented mining claims situated in the Globe-Miami Mining District, Gila County, Arizona, the location notices of which are filed in the office of the County Recorder of said County, and assigned serial numbers by Bureau of Land Management as follows:

<u>Claim Name</u>	<u>Docket</u>	<u>Page</u>	<u>B.L.M. Serial No.</u>
Rescue Mill ✓	270	576	A MC 48129

LAND SUBDIVISION LOCATION: Section 16, Township 1 North, Range 15 East, G.&S.R.B.M.

RECEIVED
B.L.M. AZ STATE OFFICE
DEC 12 8 00 AM '88
PHOENIX, ARIZONA

10.00 + 34.00 + 1.00
3:00 Ch #00192844

570032

STATE OF ARIZONA, County of Gila, ss;
I do hereby certify that the within instrument was filed and recorded at request of Cyprus-Miami Mining Corporation

Date Nov. 30, 1988 Time 3:00 P. M., Docket 752 Official Records Page S: 745 & 746
Records of Gila County, Arizona.

WITNESS my hand and official seal the day and year first above written.
Cyprus Miami Mining Corporation
P.O. Box 4444
Claypool, AZ 85532

MARY V. DE PAOLI, County Recorder
MICROFILMED By Bridgette Goffney Deputy.

COMPARED

AFFIDAVIT OF PERFORMANCE OF ANNUAL WORK - ARIZONA

RECEIVED
B.L.M. AZ STATE OFFICE
PHOENIX, ARIZONA
DEC 12 7 56 AM '88

STATE OF ARIZONA)
) ss.
COUNTY OF GILA)

I, James H. Lundy, being duly sworn, deposes and says that he is a citizen of the United States and more than eighteen years of age, resides at P.O. Box 4444, Claypool, Arizona 85532, is personally acquainted with the mining claims described in Exhibit "A" attached hereto, situated in the Banner Mining District, Gila County, Arizona.

The location of the claims by Township, Range, and Section, the book and page numbers wherein the original or latest amended location of each claim is recorded and the Bureau of Land Management serial numbers are shown on Exhibit "A", attached.

That between the 1st day of September, 1987 and September 1, 1988, at least one hundred dollars (\$100.00) worth of work and improvements per claim were done and performed upon said claims, not including the location work of said claims, for assessment year ending September 1, 1988; that said work and improvements were made for the benefit of all the claims listed in said Exhibit "A", and all of said claims are contiguous. Such work and improvements were made by and at the expense of Cyprus Christmas Mine Corporation, owner of said claims for the purpose of complying with the laws of the United States pertaining to assessment or annual work, the same being as follows: Persons who performed the work were Triple Nichol, Inc.. Work performed was road repairs.

The Affidavit is duly authorized by Cyprus Christmas Mine Corporation to make this Affidavit.

James H. Lundy Jr.
P. O. Box 3299
9100 E. Mineral Circle
Englewood, Colorado 80155
Attn: J. J. Bensing
Supervisor, Property Management

STATE OF ARIZONA)
) ss.
County of Gila)

SUBSCRIBED AND SWORN to before me this 30th day of Nov., 1988.

[Signature]
Notary Public in and for
the State of Arizona

My commission expires: July 9, 1989

STATE OF ARIZONA

County of Gila

EXHIBIT "A" to Affidavit of Performance of Annual Work subscribed and sworn to by James H. Lundy, dated 30 November 1988, relative to the following unpatented placer claims situated in the Banner and Saddle Mountain Mining Districts, Gila County, Arizona, the location notices of which are recorded in the office of the County Recorder of said County, and assigned serial numbers by Bureau of Land Management as follows:

<u>Claim Name</u>	<u>Recorded</u>		<u>B.L.M. Serial No.</u>
	<u>Docket</u>	<u>Page</u>	
Titanium 1	63	435	A MC 48130
Titanium 2 ✓	63	436	A MC 48131
Titanium 3	63	437	A MC 48132

LAND SUBDIVISION LOCATION: Section 17, Township 4 South,
Range 16 East, G.&S.R.B.M., Gila
County, Arizona

RECEIVED
B.L.M. AZ STATE OFFICE
DEC 12 7 56 AM '88
PHOENIX, ARIZONA

\$m.00 + \$4.00 + \$1.00
3:00 Ch #00192844

570033

STATE OF ARIZONA, County of Gila, ss;
I do hereby certify that the within instrument was filed and recorded at request of Cyprus-Miami Mining Corporation

Date NOV. 30, 1988 Time 3:00 P. M., Docket 752 Official Records Page 747 - 751
Records of Gila County, Arizona.

WITNESS my hand and official seal the day and year first above written.

Cyprus Miami Mining Corporation
P.O. Box 4444
Claypool, AZ 85532

MARY V. DE PAOLI, County Recorder

MICROFILMED
COMPARED

By Bridgette Gaffney Deputy.

RECEIVED
BLM. AZ STATE OFFICE
DEC 12 7 58 AM '88
PHOENIX, ARIZONA

AFFIDAVIT OF PERFORMANCE OF ANNUAL WORK - ARIZONA

STATE OF ARIZONA)
) ss.
COUNTY OF GILA)

I, James H. Lundy, being duly sworn, deposes and says that he is a citizen of the United States and more than eighteen years of age, resides at P.O. Box 4444, Claypool, Arizona 85532, is personally acquainted with the mining claims described in Exhibit "A" attached hereto, situated in the Banner Mining District, Gila County, Arizona, and Saddle Mountain Mining District, Gila County, Arizona.

The location of the claims by Township, Range, and Section, the book and page numbers wherein the original or latest amended location of each claim is recorded and the Bureau of Land Management serial numbers are shown on Exhibit "A", attached.

That between the 1st day of September, 1987 and September 1, 1988, at least one hundred dollars (\$100.00) worth of work and improvements per claim were done and performed upon said claims, not including the location work of said claims, for assessment year ending September 1, 1988; that said work and improvements were made for the benefit of all the claims listed in said Exhibit "A", and all of said claims are contiguous. Such work and improvements were made by and at the expense of Cyprus Christmas Mine Corporation, owner of said claims for the purpose of complying with the laws of the United States pertaining to assessment or annual work, the same being as follows: Persons who performed the work were Cyprus Christmas Mine Corporation employees and Triple Nichol, Inc.. Work performed was road repairs, road re-establishments, mine maintenance and security.


The Affidavit is duly authorized by Cyprus Christmas Mine Corporation to make this Affidavit.

James H. Lundy
P. O. Box 3299
9100 E. Mineral Circle
Englewood, Colorado 80155
Attn: J. J. Bensing
Supervisor, Property Management

STATE OF ARIZONA)
) ss.
County of Gila)

SUBSCRIBED AND SWORN to before me this 30th day of Nov
1988.

J. J. Bensing
Notary Public in and for
the State of Arizona



My commission expires: July 9, 1989

STATE OF ARIZONA

County of Gila

EXHIBIT "A" to Affidavit of Performance of Annual Work subscribed and sworn to by James H. Lundy, dated 30 November 1988, relative to the following unpatented mining claims situated in the Banner and Saddle Mountain Mining Districts, Gila County, Arizona, the location notices of which are recorded in the office of the County Recorder of said County, and assigned serial numbers by Bureau of Land Management, as follows:

Claim Name	Recorded		Amended		B.L.M. Serial No.
	Book	Page	Book	Page	
Squaw Peak No. 2 ✓	8	440			A MC 48133 .
Misscal	8	439	14	354	A MC 48134 .
Rim	8	438			A MC 48135 .
Rim No. 2	8	439			A MC 48136 .
Last Chance	14	82			A MC 48137 .
J.C.	14	84			A MC 48138 .
S.P.	14	83			A MC 48139 .
Seeder	8	35			A MC 48140 .
Seeder No. 2	8	439			A MC 48141 .
White Mountain Mine.	8	32			A MC 48142 .
Happy Hooligan	8	31	14	353	A MC 48143 .
Fairview	13	628	14	352	A MC 48144 .
Shamrock	8	467			A MC 48145 .
Catherine	14	393			A MC 48146 .
Fraction	14	392			A MC 48147 .
Bluff	8	42	41	219	A MC 48148 .
Packard No. 1	16	515	41	220	A MC 48149 .
Packard No. 2	240	231			A MC 48150 .
Wedge	8	47	48	328	A MC 48151 .
Wallace	8	231	41	219	A MC 48152 .
Christmas No. 1	40	575	322	514	A MC 48153 .
Christmas No. 3	40	577	41	211	A MC 48154 .
Christmas No. 4	40	578	250	474	A MC 48155 .
Byrd	43	391	41	209	A MC 48156 .
Lindberg	43	392	41	215	A MC 48157 .
Finesse	43	459	41	212	A MC 48158 .
Tonto	43	460	41	216	A MC 48159 .
Flamingo	43	461	41	213	A MC 48160 .
Hot Shot	43	462	41	215	A MC 48161 .
Black Hawk	16	559	41	218	A MC 48162 .
Beverly No. 1	44	117	41	205	A MC 48163 .
Beverly No. 2	44	118	41	206	A MC 48164 .
Beverly No. 3 ✓	44	119	41	207	A MC 48165 .
Beverly No. 4	240	232			A MC 48166 .
Beverly No. 5	44	241	41	208	A MC 48167 .
Beverly No. 6	44	241			A MC 48168 .

(continued)

RECEIVED
 B.L.M. AZ STATE OFFICE
 88 NOV 28 12 38 PM '88
 PHOENIX, ARIZONA

EXHIBIT "A"
Page -2-

Claim Name	Recorded		Amended		B.L.M.
	Book	Page	Book	Page	Serial No.
O'Brien No. 1	239	189			A MC 48169.
O'Brien No. 2	49	547			A MC 48170.
O'Brien No. 3	49	548			A MC 48171.
O'Brien No. 4 ✓	49	548			A MC 48172.
O'Brien No. 5	49	549			A MC 48173.
O'Brien No. 6	240	233			A MC 48174.
Ballard	43	469	41	205	A MC 48175.
High Ball	43	468	41	214	A MC 48176.
Spotted Pup	43	465	41	216	A MC 48177.
Flapper	43	495	41	214	A MC 48178.
Coquette	43	494	41	212	A MC 48179.
Lime	42	243			A MC 48180.
Christmas 5	29	198			A MC 48181.
Christmas 6	29	199			A MC 48182.
Christmas 7	29	200			A MC 48183.
Christmas 8	29	201			A MC 48184.
Christmas 9	29	202			A MC 48185.
Christmas 10	29	203			A MC 48186.
Christmas 11	29	204			A MC 48187.
Christmas 12	29	205			A MC 48188.
Christmas 13	29	206			A MC 48189.
Christmas 14	29	207			A MC 48190.
Christmas 15	29	208			A MC 48191.
Christmas 16	29	209			A MC 48192.
Christmas 17	29	210			A MC 48193.
Christmas 18	29	211			A MC 48194.
Christmas 19	29	212			A MC 48195.
Christmas 20	29	213			A MC 48196.
Christmas 22	215	164			A MC 48197.
Christmas 23	215	165			A MC 48198.
Christmas 24	215	166			A MC 48199.
Christmas 25	215	167			A MC 48200.
Inspiration 1	25	438	181	120	A MC 48201.
Inspiration 4	24	187			A MC 48202.
Inspiration 5	24	188			A MC 48203.
Inspiration 45	59	122			A MC 48204.
Inspiration 47	182	578	238	256	A MC 48205.
Inspiration 48	182	579			A MC 48206.
Inspiration 49	182	580			A MC 48207.
Inspiration 50	182	581			A MC 48208.
Inspiration 51	182	582			A MC 48209.
Inspiration 56	217	279			A MC 48210.
Inspiration 57	217	280			A MC 48211.
Inspiration 58	230	75			A MC 48212.
Inspiration 59	230	76			A MC 48213.
Inspiration 60	259	345			A MC 48214.
Inspiration 61	259	346			A MC 48215.

(continued)

RECEIVED
B.L.M. AZ STATE OFFICE
JUL 12 7 57 AM '88
PHOENIX, ARIZONA

EXHIBIT "A"
Page -3-

Claim Name	Recorded		Amended		B.L.M. Serial No.
	Book	Page	Book	Page	
Inspiration 62	259	347			A MC 48216
Inspiration 63	259	348			A MC 48217
Inspiration 64	259	349			A MC 48218
Inspiration 65	259	350			A MC 48219
Inspiration 66	259	351			A MC 48220
Inspiration 67	259	352			A MC 48221
Inspiration 68	259	353			A MC 48222
Inspiration 69	259	354			A MC 48223
Inspiration 70	259	355			A MC 48224
Inspiration 71	259	356			A MC 48225
Inspiration 72	259	357			A MC 48226
Inspiration 73	259	358			A MC 48227
Inspiration 74	259	359			A MC 48228
Inspiration 75	259	360			A MC 48229
Inspiration 76	259	361			A MC 48230
Inspiration 77	259	362			A MC 48231
Inspiration 78	259	363			A MC 48232
Inspiration 79	259	364			A MC 48233
Inspiration 80	259	365			A MC 48234
Inspiration 81	259	366			A MC 48235
Inspiration 82	259	367			A MC 48236
Inspiration 83	259	368			A MC 48237
Inspiration 84	259	369			A MC 48238
Inspiration 85	259	370			A MC 48239
Inspiration 86	259	371			A MC 48240
Inspiration 87	259	372			A MC 48241
Inspiration 88	259	373			A MC 48242
Inspiration 89	259	374			A MC 48243
Inspiration 90	259	375			A MC 48244
Inspiration 91	259	376			A MC 48245
Inspiration 92	259	377			A MC 48246
Inspiration 93	259	378			A MC 48247
Inspiration 94	259	379			A MC 48248
Inspiration 95	259	380			A MC 48249
Inspiration 96	259	381			A MC 48250
Inspiration 97	259	382			A MC 48251
Inspiration 98	259	383			A MC 48252
Inspiration 103	259	384			A MC 48253
Inspiration 104	259	385			A MC 48254
Inspiration 105	259	386			A MC 48255
Inspiration 106	259	387			A MC 48256
Inspiration 107	292	523			A MC 48257
Inspiration 108	292	524			A MC 48258
Inspiration 109	292	525			A MC 48259
Inspiration 110	315	657			A MC 48260
Inspiration 111	315	658			A MC 48261
Inspiration 112	315	658			A MC 48262

(continued)

RECEIVED
 B.L.M. AZ STATE OFFICE
 DEC 17 7 07 AM '88
 PHOENIX, ARIZONA

EXHIBIT "A"
Page -4-

Claim Name	Recorded		Amended		B.L.M. Serial No.
	Book	Page	Book	Page	
Inspiration 113	316	132			A MC 48263 .
Inspiration 56A	292	522			A MC 48264 .
Wallduce	181	126			A MC 48265 .
Fraction No. 1	192	146	192	285	A MC 48266 .
P.E.F.	200	472			A MC 48267 .
R.E.F.	200	471			A MC 48269 .
River	200	470			A MC 48271 .
River 1	198	5			A MC 48272 .
River 2	198	6			A MC 48273 .
River 3	198	7			A MC 48274 .
River 4	198	8			A MC 48275 .
Pinal 3	198	9			A MC 48278 .
Pinal 4	198	10			A MC 48279 .
Pinal 5	198	11			A MC 48280 .
Pinal 6	198	12			A MC 48281 .
G.P.	299	158			A MC 48323 .
G.P. 2	299	159			A MC 48324 .
G.P. 3	299	160			A MC 48325 .
G.P. 4	299	161			A MC 48326 .
G.P. 5	299	162			A MC 48327 .

LAND SUBDIVISION LOCATION: Sections 24 & 25, Township 4 South, Range 15 East; Sections 7,8,17,18, 19,20,21,28,29,30,31,32 and 33, Township 4 South, Range 16 East, G.&S.R.B.M., Gila and Pinal Counties, Arizona.

RECEIVED
B.L.M. AZ STATE OFFICE
Dec 12 7 57 AM '88
PHOENIX, ARIZONA

AFFIDAVIT OF PERFORMANCE OF ANNUAL WORK - ARIZONA

STATE OF ARIZONA)
COUNTY OF PINAL) ss.
1570-149

I, James H. Lundy, being duly sworn, deposes and says that he is a citizen of the United States and more than eighteen years of age, resides at P.O. Box 4444, Claypool, Arizona 85532, is personally acquainted with the mining claims described in Exhibit "A" attached hereto, situated in the Banner Mining District, Pinal County, Arizona, and Saddle Mountain Mining District, Pinal County, Arizona.

The location of the claims by Township, Range, and Section, the book and page numbers wherein the original or latest amended location of each claim is recorded and the Bureau of Land Management serial numbers are shown on Exhibit "A", attached.

That between the 1st day of September, 1987 and September 1, 1988, at least one hundred dollars (\$100.00) worth of work and improvements per claim were done and performed upon said claims, not including the location work of said claims, for assessment year ending September 1, 1988; that said work and improvements were made for the benefit of all the claims listed in said Exhibit "A", and all of said claims are contiguous. Such work and improvements were made by and at the expense of Cyprus Christmas Mine Corporation, owner of said claims for the purpose of complying with the laws of the United States pertaining to assessment or annual work, the same being as follows: Persons who performed the work were Cyprus Christmas Mine Corporation employees and Triple Nichol, Inc. Work performed was road repairs, road re-establishments, mine maintenance and security.

The Affidavit is duly authorized by Cyprus Christmas Mine Corporation to make this Affidavit.

21/045/16E N
22
27
28

James H. Lundy, Jr.
P. O. Box 3299
9100 E. Mineral Circle
Englewood, Colorado 80155
Attn: J. J. Bensing
Supervisor, Property Management

STATE OF ARIZONA)
County of Gila) ss.

SUBSCRIBED AND SWORN to before me this 30th day of July 1988.

J. J. Bensing
Notary Public in and for
the State of Arizona

My commission expires: July 9, 1989

RECEIVED
B.L.M. AZ STATE OFFICE
PHOENIX, ARIZONA
DEC 12 7 55 AM '88

1570-150

STATE OF ARIZONA

County of Pinal

EXHIBIT "A" to Affidavit of Performance of Annual Work subscribed and sworn to by James H. Lundy, dated 30 November 1988, relative to the following unpatented mining claims situated in the Banner and Saddle Mountain Mining Districts, Pinal County, Arizona, the location notices of which are recorded in the office of the County Recorder of said County, and assigned serial numbers by Bureau of Land Management as follows:

Claim Name	Recorded Pinal Co.		Amended Pinal Co.		B.L.M. Serial Number
	Docket	Page	Docket	Page	
Beverly No. 5	46	241	48	248	A MC 48167 <i>dup.</i>
Beverly No. 6 ✓	46	244	48	247	A MC 48168
P. E. F.	475	189			A MC 48267 ✓
R. T. F.	475	188			A MC 48268 .
R. E. F.	475	190			A MC 48269 .
P. S. F.	475	192			A MC 48270 .
River	475	191			A MC 48271 .
River 1	467	544			A MC 48272 .
River 2	467	545			A MC 48273 .
River 3	467	546			A MC 48274 .
River 4 ✓	467	547			A MC 48275 .
Pinal 1	429	513	475	194	A MC 48276 .
Pinal 2	429	514	475	193	A MC 48277 .
Pinal 3	467	548			A MC 48278 .
Pinal 4	467	549			A MC 48279 .
Pinal 5	467	550			A MC 48280 .
Pinal 6	467	551			A MC 48281 .
Pinal 7	467	552			A MC 48282 .
Pinal 8	467	553			A MC 48283 .
Pinal 9	467	554			A MC 48284 .
Pinal 10	467	555			A MC 48285 .
Pinal 11	467	556			A MC 48286 .
Pinal 12	623	538			A MC 48287 .
Pinal 13	623	539			A MC 48288 .
Pinal 14	623	540			A MC 48289 .
Pinal 15	623	541			A MC 48290 .
Pinal 16	623	542			A MC 48291 .
Pinal 17	623	543			A MC 48292 .
Pinal 18	623	544			A MC 48283 - 48293
Pinal 19	623	545			A MC 48294 .
Pinal 20	623	546			A MC 48295 .
Pinal 21	623	547			A MC 48296 .
Pinal 22	623	548			A MC 48297 .
Pinal 23	623	549			A MC 48298 .
Pinal 24	623	550			A MC 48299 .

(continued)

RECEIVED
B.L.M. AZ STATE OFFICE
DEC 17 7 55 AM '88
PHOENIX, ARIZONA

10.00 + 34.00 + 81.00
3:00 Ch # 00192844

570080

STATE OF ARIZONA, County of Gila, ss;
I do hereby certify that the within instrument was filed and recorded at request of Cyprus-Miami Mining Corporation

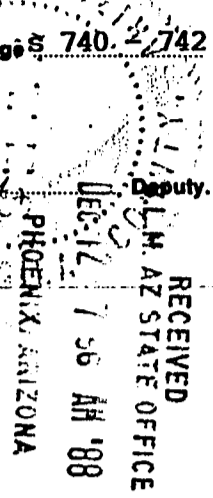
Date Nov. 30, 1988 Time 3:00 P. M., Docket 752 Official Records Page 740 2742

WITNESS my hand and official seal the day and year first above written.

MARY V. DE PAOLI, County Recorder
By Bridgette Haffney, Deputy.

Cyprus-Miami Mining Corp.
P.O. Box 4444
Claypool, AZ 85532

MICROFILMED
COMPARED



AFFIDAVIT OF PERFORMANCE OF ANNUAL WORK - ARIZONA

STATE OF ARIZONA)
) ss.
COUNTY OF GILA)

I, James H. Lundy, being duly sworn, deposes and says that he is a citizen of the United States and more than eighteen years of age, resides at P.O. Box 4444, Claypool, Arizona 85539, is personally acquainted with the mining claims described in Exhibit "A" attached hereto, situated in the Banner Mining District, Gila County, Arizona.

The location of the claims by Township, Range, and Section, the book and page numbers wherein the original or latest amended location of each claim is recorded and the Bureau of Land Management serial numbers are shown on Exhibit "A", attached.

That between the 1st day of September, 1987 and September 1, 1988, at least one hundred dollars (\$100.00) worth of work and improvements per claim were done and performed upon said claims, not including the location work of said claims, for assessment year ending September 1, 1988; that said work and improvements were made for the benefit of all the claims listed in said Exhibit "A", and all of said claims are contiguous. Such work and improvements were made by and at the expense of Cyprus Christmas Mine Corporation, owner of said claims for the purpose of complying with the laws of the United States pertaining to assessment or annual work, the same being as follows: Persons who performed the work were Cyprus Christmas Mine Corporation employees and Triple Nichol, Inc.. Work performed was road repairs, re-establishing roads and security.


The Affidavit is duly authorized by Cyprus Christmas Mine Corporation to make this Affidavit.

James H. Lundy Jr.
P. O. Box 3299
9100 E. Mineral Circle
Englewood, Colorado 80155
Attn: J. J. Bensing
Supervisor, Property Management

STATE OF ARIZONA)
) ss.
County of Gila)

SUBSCRIBED AND SWORN to before me this 30 day of Nov. 1988.

[Signature]
Notary Public in and for
the State of Arizona



My commission expires: July 9, 1989

STATE OF ARIZONA

County of Gila

EXHIBIT "A" to Affidavit of Performance of Annual Work subscribed and sworn to by James H. Lundy, dated 30 November 1988, relative to the following unpatented mining claims situated in the Banner Mining District, Gila County, Arizona, the location notices of which are recorded in the office of the County Recorder of said County and assigned serial numbers by Bureau of Land Management as follows:

<u>Claim Name</u>	<u>Recorded</u> <u>Book Page</u>	<u>Amended</u> <u>Docket Page</u>	<u>B.L.M.</u> <u>Serial No.</u>
H.A.	48 180		A MC 48328
Little Emma	48 180		A MC 48329
Pedro	48 181		A MC 48330
Plug	48 181		A MC 48331
Ticket Chopper	48 181		A MC 48332
Uncle Dan	48 182		A MC 48333
Atlas	48 193		A MC 48334
Atlas No. 1	48 193		A MC 48335
Atlas No. 2	48 193		A MC 48336
Blaine	48 194		A MC 48337
Calumet	48 194		A MC 48338
Cobre Hierro	48 194		A MC 48339
Cuprite	48 195		A MC 48340
Emerald	48 195		A MC 48341
Gov. Curtin	48 195		A MC 48342
Lorraine	48 196		A MC 48343
Logan	48 196		A MC 48344
O'Carrol	48 196		A MC 48345
Old Hayseed	48 197		A MC 48346
Oxide	48 197		A MC 48347
Maryland	48 197		A MC 48348
Missouri	48 198		A MC 48349
Ridge	48 198		A MC 48350
Ringtail Snorter	48 198		A MC 48351
Waholote	48 199		A MC 48352
Whistler	48 199		A MC 48353
Dispatcher	48 209		A MC 48354
Cobre Rico	48 23	48 215	A MC 48355
Right Angle	48 28		A MC 48356
Blue Bird	48 22	42 138	A MC 48357
Louis	49 23		A MC 48358
Frontier	49 23		A MC 48359
Angles Whisper	49 22		A MC 48360
Spion Kop	49 22		A MC 48361
Iron	49 22		A MC 48362
Tornado	49 15		A MC 48363
Biscuit	49 15		A MC 48364

(continued)

RECEIVED
B.L.M. AZ STATE OFFICE
DEC 12 7 55 AM '88
PHOENIX, ARIZONA

Exhibit "A"
Page -2-

Claim Name	Recorded		Amended		B.L.M. Serial No.
	Book	Page	Docket	Page	
Sleeping Beauty	49	15			A MC 48365
Wild West	49	14			A MC 48366
Mid West	49	14			A MC 48367
Way Up	48	29	42	144	A MC 48368
Stemwinder	48	29	42	143	A MC 48369
Quartzite	48	27	42	142	A MC 48370
Pirate	48	27	42	141	A MC 48371
Junction	48	24	42	140	A MC 48372
Grand View	48	24	42	139	A MC 48373
Colorado	49	23			A MC 48374
National	49	24			A MC 48375
Bank	49	24			A MC 48376
Palo Christie	49	24			A MC 48377
Cedro	49	25			A MC 48378
Alaska	49	25			A MC 48379
Lu Lu	49	25			A MC 48380
Fration	49	26			A MC 48381
Polecat	49	26			A MC 48382
Palmetto	49	26			A MC 48383
Out-Look	49	28			A MC 48384
Cracker	49	29			A MC 48385
Quail	49	29			A MC 48386
Sample	49	29			A MC 48387
Coral	49	30			A MC 48388
Veritas	49	30			A MC 48389
Harvard	49	30			A MC 48390
Frontside	49	31			A MC 48391
Rattler	119	333			A MC 48392
Rattler Extension 1	273	708			A MC 48393
Rattler Extension 2	273	709			A MC 48394
Rattler Extension 3	273	710			A MC 48395
Rattler Extension 4	273	711			A MC 48396
Rattler Extension 5	273	712			A MC 48397
Rattler Extension 6	273	713			A MC 48398
Rattler Extension 7	273	714			A MC 48399
Fraction No. 2	244	24			A MC 48400

LAND SUBDIVISION LOCATION: Sections 22, 23, 24, 25, 26, and 27, Township 4 South, Range 15 East; and Sections 19 & 30, Township 4 South, Range 16 East, G. & S.R.B.M.

RECEIVED
 B.L.M. AZ STATE OFFICE
 DEC 12 7 56 AM '88
 PHOENIX, ARIZONA

\$10.00 + \$4.00 + \$1.00
3:00 Ch #0092844

570047

DOCKET 752 PAGE 786

STATE OF ARIZONA, County of Gila, ss;
I do hereby certify that the within instrument was filed and recorded at request of Cyprus Miami Mining Corporation

Date Nov. 30, 1988 Time 3:00 P. M., Docket 752 Official Records Page s. 786 - 789

Record of Gila County, Arizona.

WITNESS my hand and official seal the day and year first above written.

Cyprus Miami Mining Corp.
P.O. Box 4444
Claypool, Az. 85532

MARY V. DE PAOLI, County Recorder

MICROFILMED
COMPARED

By Bridgette Jeffery Deputy

35792
39092
48023

265779
131760
2

RECEIVED
B.L.M. AZ STATE OFFICE
DEC 12 8 00 AM '88
HOENEMAN, ARIZONA

AFFIDAVIT OF PERFORMANCE OF ANNUAL WORK - ARIZONA

STATE OF ARIZONA)
) ss.
COUNTY OF GILA)

I, Peter W. Anderson, being duly sworn, deposes and says that he is a citizen of the United States and more than eighteen years of age, resides at P.O. Box 4444, Claypool, Arizona 85532, is personally acquainted with the mining claims described in Exhibit "A" attached hereto, situated in Globe-Miami Mining District, Gila County, Arizona.

The location of the claims by Township, Range, and Section, the book and page numbers wherein the original or latest amended location of each claim is recorded and the Bureau of Land Management serial numbers are shown on Exhibit "A", attached.

That between the 1st day of September, 1987 and September 1, 1988, at least one hundred dollars (\$100.00) worth of work and improvements per claim were done and performed upon said claims, not including the location work of said claims, for assessment year ending September 1, 1988; that said work and improvements were made for the benefit of all the claims listed in said Exhibit "A", and all of said claims are contiguous. Such work and improvements were made by and at the expense of Cyprus Miami Mining Corporation, owner of said claims for the purpose of complying with the laws of the United States pertaining to assessment or annual work, the same being as follows: Persons who performed the work were Boyles Brothers Drilling Company. Work performed was deepened Drill Hole 252 from 594 ft. to 1,020 ft.

The Affidavit is duly authorized by Cyprus Miami Mining Corporation to make this Affidavit.

Peter W. Anderson
P. O. Box 3299
9100 E. Mineral Circle
Englewood, Colorado 80155
Attn: J. J. Bensing
Supervisor, Property Management

STATE OF ARIZONA)
) ss.
County of Gila)

SUBSCRIBED AND SWORN to before me this 29th day of November, 1988.

Barion E. Stappard
Notary Public in and for
the State of Arizona



My commission expires: 8-17-90

STATE OF ARIZONA

County of Gila

EXHIBIT "A" to Affidavit of Performance of Annual Work subscribed and sworn to by Peter W. Anderson, dated 29 November 1988 relative to the following unpatented mining claims situated in the Globe-Miami Mining District, Gila County, Arizona, the location notices of which are filed in the office of the County Recorder of said County, and assigned serial numbers by Bureau of Land Management as follows:

Claim Name	Records of Gila County		Amended		B.L.M. Serial No.
	Book	Page	Book	Page	
Quartz Site No. 4 (A)	466	188			A MC 35795 —
Quartz Site No. 5 (A)	466	187			A MC 35796.
Quartz Site No. 6 (A) ✓	466	186			A MC 35797.
Quartz Site No. 7 (A)	466	185			A MC 35798.
Quartz Site No. 8 (A)	466	184			A MC 35799 —
Quartz Site #25 (A) ✓	466	220			A MC 35817 ✓
Quartz Site #26 (A) ✓	466	221			A MC 35818 .
Quartz Site #27 (A) ✓	466	166			A MC 35819 —
Hardrock No. 1 (A) ✓	466	200			A MC 35822 —
Hardrock No. 2 (A) ✓	466	193			A MC 35823 —
Moonlight (A) ✓	466	196			A MC 35826 —
Black Oak (A) ✓	466	199			A MC 35827 .
Black Oak No. 2 (A) ✓	466	198			A MC 35828 .
Black Oak No. 3 (A) ✓	466	197			A MC 35829 ✓
Pinto Copper Fraction (A) ✓	466	204			A MC 35837 —
Pinto Copper No.1 (A) ✓	466	210			A MC 35838 .
Pinto Copper No.2 (A) ✓	466	211			A MC 35839 .
Pinto Copper No.3 (A) ✓	466	212			A MC 35840 .
Pinto Copper No.4 (A) ✓	466	213			A MC 35841 .
Pinto Copper No.5 (A) ✓	466	214			A MC 35842 .
Pinto Copper No.6 (A) ✓	466	219			A MC 35843 .
Pinto Copper No.7 (A) ✓	466	222			A MC 35844 .
Pinto Copper No.8 (A) ✓	466	223			A MC 35845 .
Pinto Copper No.9 (A) ✓	466	205			A MC 35846 .
Pinto Copper No.10 (A) ✓	466	206			A MC 35847 .
Pinto Copper No.11 (A) ✓	466	207			A MC 35848 .
Pinto Copper No.12 (A) ✓	466	208			A MC 35849 .
Pinto Copper No.13 (A) ✓	466	209			A MC 35850 ✓
Kay 1	262	305	471	40	A MC 39092 —
Kay 2	262	306	471	41	A MC 39093 .
Kay 3	262	307	471	42	A MC 39094 .
Kay 4	262	308	471	43	A MC 39095 .
Kay 5	262	309	471	44	A MC 39096 .
Kay 6	262	310	471	45	A MC 39097 .

(Cont'd)

RECEIVED
 B.L.M. AZ STATE OFFICE
 NOV 29 12 00 PM '88
 PHOENIX, ARIZONA

EXHIBIT "A"
Page -2-

Claim Name	Records of Gila County		Amended		B.L.M. Serial No.
	Book	Page	Book	Page	
Kay 7	262	311	471	46	A MC 39098
Kay 8	262	312	471	47	A MC 39099
Kay 9	262	313	471	48	A MC 39100
Kay 10	262	314	471	49	A MC 39101
Kay 11	262	315	471	50	A MC 39102
Kay 12	262	316	471	51	A MC 39103
Kay 13	262	317	471	52	A MC 39104
Kay 14	262	318	471	53	A MC 39105
Kay 15	262	319	471	54	A MC 39106
Kay 16	262	320	471	55	A MC 39107
Kay 17	262	321	471	56	A MC 39108
Kay 18	262	322	471	57	A MC 39109
Kay 19	262	323	471	58	A MC 39110
Kay 20	262	324	471	59	A MC 39111
Kay 21	262	325	471	60	A MC 39112
Kay 22	262	326	471	61	A MC 39113
Kay 23 ✓	262	327	471	62	A MC 39114
Kay 50	262	352	471	85	A MC 39137
Kay 51	262	353	471	86	A MC 39138
Kay 52	262	354	471	87	A MC 39139
Kay 53	262	355	471	88	A MC 39140
Kay 54	262	356	471	89	A MC 39141
Kay 55	262	357	471	90	A MC 39142
Kay 56	262	358	471	91	A MC 39143
Kay 57	262	359	471	92	A MC 39144
Kay 58 ✓	262	360	471	93	A MC 39145
Kay 81	264	328	471	110	A MC 39162
Kay 82	264	329	471	111	A MC 39163
Kay 85	262	373	471	113	A MC 39165
Kay 86	262	374	471	114	A MC 39166
Kay 87	262	375	471	115	A MC 39167
Kay 88	262	376	471	116	A MC 39168
Kay 89	262	377	471	117	A MC 39169
Kay 90	262	378	471	118	A MC 39170
Kay 91	262	379	471	119	A MC 39171
Kay 92	262	380	471	120	A MC 39172
Kay 93	262	381	471	121	A MC 39173
Kay 94	262	382	471	122	A MC 39174
Kay 95	262	383	471	123	A MC 39175
Kay 96	262	384	471	124	A MC 39176
Kay 97	262	385	471	125	A MC 39177
Kay 98	262	386	471	126	A MC 39178
Kay 99	262	387	471	127	A MC 39179
Kay 100	262	388	471	128	A MC 39180
Kay 101	262	389	471	129	A MC 39181

RECEIVED
B.L.M. AZ STATE OFFICE
DEC 12 8 00 AM '88
ARIZONA

(Cont'd)

EXHIBIT "A"
Page -3-

<u>Claim Name</u>	<u>Records of Gila County</u>		<u>Amended</u>		<u>B.L.M.</u>
	<u>Book</u>	<u>Page</u>	<u>Book</u>	<u>Page</u>	<u>Serial No.</u>
Kay 102	262	390	471	130	A MC 39182
Kay 103	262	391	471	131	A MC 39183
Kay 104	262	392	471	132	A MC 39184
Kay 108	262	396	471	133	A MC 39185
Kay 109	270	267	471	134	A MC 39186
Kay 110	270	268	471	135	A MC 39187
Kay 111	270	269	471	136	A MC 39188
Kay 112	270	270	471	137	A MC 39189
Kay 113	270	271	471	138	A MC 39190
Kay 114	270	272	471	139	A MC 39191
Kay 142	536	11			A MC 131768
Kay 143	536	13			A MC 131769
<u>Docket</u>					
Deserter	20	16	24	239	A MC 48124
Chief #3	25	79	24	240	A MC 48125
Chief #4	25	80	24	241	A MC 48126
Chief #5	25	81	24	242	A MC 48127
Chief #6	25	82	24	243	A MC 48128
CHIEF FRACTION	694	559			A MC 265777

LAND SUBDIVISION LOCATION: Sections 9, 10, 14, 15, 16, 21, 22, 27, & 28, Township 1 North, Range 14 East, G.&S.R.M., Gila County, Arizona.

RECEIVED
 B.L.M. AZ STATE OFFICE
 DEC 12 8 00 AM '88
 PHOENIX, ARIZONA

10.00 + 34.00 + 31.00
3:00 CK # 00192844 (550.00 refund)

570029

48023

STATE OF ARIZONA, County of Gila, ss;
I do hereby certify that the within instrument was filed and recorded at request of Cyprus-Miami Mining Corporation
Date Nov. 30, 1988 Time 3:00 P. M., Docket 752 Official Records Page S 738 & 739
Records of Gila County, Arizona.
WITNESS my hand and official seal the day and year first above written.

Cyprus Miami Mining Corporation
.O. Box 4444
Claypool, AZ 85532

MARY V. DE PAOLI, County Recorder
By Bridgette Gaffney, Deputy

MICROFILMED
COMPARED

RECEIVED
B.L.M. AZ STATE OFFICE
DEC 17 1 56 AM '88
PHOENIX, ARIZONA

AFFIDAVIT OF PERFORMANCE OF ANNUAL WORK - ARIZONA

STATE OF ARIZONA)
) ss.
COUNTY OF GILA)

I, James H. Lundy, being duly sworn, deposes and says that he is a citizen of the United States and more than eighteen years of age, resides at P.O. Box 4444, Claypool, Arizona 85532, is personally acquainted with the mining claims described in Exhibit "A" attached hereto, situated in Banner Mining District, Gila County, Arizona.

The location of the claims by Township, Range, and Section, the book and page numbers wherein the original or latest amended location of each claim is recorded and the Bureau of Land Management serial numbers are shown on Exhibit "A", attached.

That between the 1st day of September, 1987 and September 1, 1988, at least one hundred dollars (\$100.00) worth of work and improvements per claim were done and performed upon said claims, not including the location work of said claims, for assessment year ending September 1, 1988; that said work and improvements were made for the benefit of all the claims listed in said Exhibit "A", and all of said claims are contiguous. Such work and improvements were made by and at the expense of Cyprus Christmas Mine Corporation, lessee of said claims, on behalf of Callahan Mining Company, owner of said claims, for the purpose of complying with the laws of the United States pertaining to assessment or annual work, the same being as follows: Persons who performed the work was John F. Mediz. Work performed was repair underground workings and underground mining.

The Affidavit is duly authorized by Cyprus Christmas Mine Corporation to make this Affidavit.

James H. Lundy Jr.
P. O. Box 3299
9100 E. Mineral Circle
Englewood, Colorado 80155
Attn: J. J. Bensing
Supervisor, Property Management

STATE OF ARIZONA)
) ss.
County of Gila)

SUBSCRIBED AND SWORN to before me this 3rd day of Nov., 1988.

[Signature]
Notary Public in and for
the State of Arizona

My commission expires: July 9, 1989

STATE OF ARIZONA

County of Gila

Exhibit "A" to Affidavit of Performance of Annual Work subscribed and sworn to by James H. Lundy, dated 30 November 1988, relative to the following unpatented mining claims situated in the Banner Mining District, Gila County, Arizona, the location notices of which are recorded in the office of the County Recorder of said County, and assigned serial numbers by Bureau of Land Management as follows:

Claim Name	Recorded		Amended		B.L.M. Serial No.
	Book	Page	Docket	Page	
Porphyry	48	158			A MC 48401
Quartzite	48	158			A MC 48402
79 No. 4	48	164			A MC 48403
Alabama	8	603	48	143	A MC 48404
Black Copper	8	454	48	144	A MC 48405
Blue Copper	8	454	48	145	A MC 48406
Cave	9	319	48	146	A MC 48407
Delaware	16	55	48	147	A MC 48408
Emma	9	321	48	148	A MC 48409
Flora	8	448	48	149	A MC 48410
Great North	8	473	48	150	A MC 48411
Grand View	8	449	48	151	A MC 48412
Keystone	8	512	48	152	A MC 48413
Lizzie	8	430	48	154	A MC 48414
Iron Cap	9	322	48	153	A MC 48415
Longfellow	8	429	48	155	A MC 48416
Mountain View	8	473	48	156	A MC 48417
North Star	8	429	48	157	A MC 48418
Savannah	8	603	48	159	A MC 48419
Senator	8	455	48	160	A MC 48420
79 Mine	1	232	48	161	A MC 48421
79 Mine No. 2	9	320	48	162	A MC 48422
79 Mine No. 3	9	320	48	163	A MC 48423
Sunny Slope	8	449	48	165	A MC 48424
West Point	9	321	48	167	A MC 48425
	<u>Docket</u>				
Cave No. 2	49	95			A MC 48426
Cave No. 3	49	97			A MC 48427
	<u>Book</u>				
Tip Top	16	118	48	166	A MC 48428

LAND SUBDIVISION LOCATION: Sections 20, 21, 22, 27, 28 and 29, Township 4 South, Range 15 East, G.&.S.R.B.M., Gila County, Arizona

RECEIVED
 B.L.M. AZ STATE OFFICE
 DEC 12 7 56 AM '88
 PHOENIX, ARIZONA



Cyprus Miami Mining Corporation

*Copy
letter
file/w
48328
cd*

Post Office Box 1559
Claypool, Arizona 85532

1 December 1988

Bureau of Land Management
Arizona State Office
Mining Claims Section
3707 North 7th Street
Phoenix, Arizona 85014

Re: Evidence of Performance of Annual Work

Mining Claims Section:

Hand delivered herewith are two copies each of eighteen (18) Affidavits of Performance of Annual Work, and Twelve (12) Notices of Intention to Hold Millsite Claims for unpatented mining claims situated in Gila and Pinal Counties, Arizona. The Affidavits and Notices are copies of documents being recording by Gila and Pinal Counties and submitted to you in accordance with the Federal Land Policy and Management Act of 1976 to fulfill the requirements of evidence of performance of annual work, and intention to hold claims for assessment year 1 September 1987 to 1 September 1988. The serial numbers as assigned by your Office are shown on each exhibit to the instrument.

Two copies of each instrument are submitted to facilitate receipting procedures. Please receipt stamp and return one copy to us for our files:

CYPRUS MIAMI MINING CORPORATION
Property Department
P.O. Box "S"
Claypool, Arizona 85532

If there are any questions, please contact us at this address or call (602) 473-7159. Thank you for your assistance.

Sincerely,

Morris Ashkie
Morris Ashkie
Property Representative

MA:kg
Enclosures (Miami, Xmas, Eder)

RECEIVED
B.L.M. AZ STATE OFFICE
NOV 21 10 06 AM '88
PHOENIX, ARIZONA

PHOENIX, ARIZONA
DEC 1 10 29 AM '88
RECEIVED
B.L.M. AZ STATE OFFICE

CYPRUS

AFFIDAVIT PERFORMANCE OF ANNUAL WORK ARIZONA

48328
cd

STATE OF ARIZONA)
) SS.
COUNTY OF GILA)

I, James H. Lundy, being duly sworn, deposes and says that he is a citizen of the United States and more than eighteen years of age, resides at P.O. Box 4444, Claypool, Arizona 85539, is personally acquainted with the mining claims described in Exhibit "A" attached hereto, situated in the Banner Mining District, Gila County, Arizona.

The location of the claims by Township, Range, and Section, the book and page numbers wherein the original or latest amended location of each claim is recorded and the Bureau of Land Management serial numbers are shown on Exhibit "A", attached.

That between the 1st day of September, 1987 and September 1, 1988, at least one hundred dollars (\$100.00) worth of work and improvements per claim were done and performed upon said claims, not including the location work of said claims, for assessment year ending September 1, 1988; that said work and improvements were made for the benefit of all the claims listed in said Exhibit "A", and all of said claims are contiguous. Such work and improvements were made by and at the expense of Cyprus Christmas Mine Corporation, owner of said claims for the purpose of complying with the laws of the United States pertaining to assessment or annual work, the same being as follows: Persons who performed the work were Cyprus Christmas Mine Corporation employees and Triple Nichol, Inc.. Work performed was road repairs, re-establishing roads and security.

The Affidavit is duly authorized by Cyprus Christmas Mine Corporation to make this Affidavit.

RECEIVED
B.L.M. AZ STATE OFFICE
NOV 17 10 11 AM '88
PHOENIX, ARIZONA

James H. Lundy Jr.
P. O. Box 3299
9100 E. Mineral Circle
Englewood, Colorado 80155
Attn: J. J. Bensing
Supervisor, Property Management

RECEIVED
B.L.M. AZ STATE OFFICE
DEC 1 10 29 AM '88
PHOENIX, ARIZONA

STATE OF ARIZONA)
) ss.
County of Gila)

SUBSCRIBED AND SWORN to before me this 3rd day of Nov., 1988.

J. J. Bensing
Notary Public in and for
the State of Arizona

My commission expires: July 9, 1989

STATE OF ARIZONA

County of Gila

EXHIBIT "A" to Affidavit of Performance of Annual Work subscribed and sworn to by James H. Lundy, dated 30 November 1988, relative to the following unpatented mining claims situated in the Banner Mining District, Gila County, Arizona, the location notices of which are recorded in the office of the County Recorder of said County and assigned serial numbers by Bureau of Land Management as follows:

Claim Name	Recorded		Amended		B.L.M. Serial No.
	Book	Page	Docket	Page	
H.A.	48	180			A MC 48328 ✓
Little Emma	48	180			A MC 48329 ✓
Pedro	48	181			A MC 48330 ✓
Plug	48	181			A MC 48331 ✓
Ticket Chopper	48	181			A MC 48332 ✓
Uncle Dan	48	182			A MC 48333 ✓
Atlas	48	193			A MC 48334 ✓
Atlas No. 1	48	193			A MC 48335 ✓
Atlas No. 2	48	193			A MC 48336 ✓
Blaine	48	194			A MC 48337 ✓
Calumet	48	194			A MC 48338 ✓
Cobre Hierro	48	194			A MC 48339 ✓
Cuprite	48	195			A MC 48340 ✓
Emerald	48	195			A MC 48341 ✓
Gov. Curtin	48	195			A MC 48342 ✓
Lorraine	48	196			A MC 48343 ✓
Logan	48	196			A MC 48344 ✓
O'Carrol	48	196			A MC 48345 ✓
Old Hayseed	48	197			A MC 48346 ✓
Oxide	48	197			A MC 48347 ✓
Maryland	48	197			A MC 48348 ✓
Missouri	48	198			A MC 48349 ✓
Ridge	48	198			A MC 48350 ✓
Ringtail Snorter	48	198			A MC 48351 ✓
Waholote	48	199			A MC 48352 ✓
Whistler	48	199			A MC 48353 ✓
Dispatcher	48	209			A MC 48354 ✓
Cobre Rico	48	23	48	215	A MC 48355 ✓
Right Angle	48	28			A MC 48356 ✓
Blue Bird	48	22	42	138	A MC 48357 ✓
Louis	49	23			A MC 48358 ✓
Frontier	49	23			A MC 48359 ✓
Angles Whisper	49	22			A MC 48360 ✓
Spion Kop	49	22			A MC 48361 ✓
Iron	49	22			A MC 48362 ✓
Tornado	49	15			A MC 48363 ✓
Biscuit	49	15			A MC 48364 ✓

RECEIVED
 B.L.M. AZ STATE OFFICE
 Dec 1 10 29 AM '88

RECEIVED
 B.L.M. AZ STATE OFFICE
 Nov 31 10 11 AM '88
 PHOENIX, ARIZONA

(continued)

Claim Name	Recorded		Amended		B.L.M. Serial No.
	Book	Page	Docket	Page	
Sleeping Beauty	49	15			A MC 48365 ✓
Wild West	49	14			A MC 48366 ✓
Mid West	49	14			A MC 48367 ✓
Way Up	48	29	42	144	A MC 48368 ✓
Stemwinder	48	29	42	143	A MC 48369 ✓
Quartzite	48	27	42	142	A MC 48370 ✓
Pirate	48	27	42	141	A MC 48371 ✓
Junction	48	24	42	140	A MC 48372 ✓
Grand View	48	24	42	139	A MC 48373 ✓
Colorado	49	23			A MC 48374 ✓
National	49	24			A MC 48375 ✓
Bank	49	24			A MC 48376 ✓
Palo Christie	49	24			A MC 48377 ✓
Cedro	49	25			A MC 48378 ✓
Alaska	49	25			A MC 48379 ✓
Lu Lu	49	25			A MC 48380 ✓
Fration	49	26			A MC 48381 ✓
Polecat	49	26			A MC 48382 ✓
Palmetto	49	26			A MC 48383 ✓
Out-Look	49	28			A MC 48384 ✓
Cracker	49	29			A MC 48385 ✓
Quail	49	29			A MC 48386 ✓
Sample	49	29			A MC 48387 ✓
Coral	49	30			A MC 48388 ✓
Veritas	49	30			A MC 48389 ✓
Harvard	49	30			A MC 48390 ✓
Frontside	49	31			A MC 48391 ✓
Rattler	119	333			A MC 48392 ✓
Rattler Extension 1	273	708			A MC 48393 ✓
Rattler Extension 2	273	709			A MC 48394 ✓
Rattler Extension 3	273	710			A MC 48395 ✓
Rattler Extension 4	273	711			A MC 48396 ✓
Rattler Extension 5	273	712			A MC 48397 ✓
Rattler Extension 6	273	713			A MC 48398 ✓
Rattler Extension 7	273	714			A MC 48399 ✓
Fraction No. 2	244	24			A MC 48400 ✓

LAND SUBDIVISION LOCATION: Sections 22, 23, 24, 25, 26, and 27
Township 4 South, Range 15 East
and Sections 19 & 30, Township
South, Range 16 East, G. & S.R.B.

RECEIVED
 B.L.M. AZ STATE OFFICE
 OCT 1 10 30 AM '88
 PHOENIX, ARIZONA

RECEIVED
 B.L.M. AZ STATE OFFICE
 OCT 1 10 30 AM '88
 PHOENIX, ARIZONA

AFFIDAVIT OF PERFORMANCE OF ANNUAL WORK ARIZONA

35795
39092
265777
131768
48124
cd

STATE OF ARIZONA)
) ss.
COUNTY OF GILA)

I, Peter W. Anderson, being duly sworn, deposes and says that he is a citizen of the United States and more than eighteen years of age, resides at P.O. Box 4444, Claypool, Arizona 85532, is personally acquainted with the mining claims described in Exhibit "A" attached hereto, situated in Globe-Miami Mining District, Gila County, Arizona.

The location of the claims by Township, Range, and Section, the book and page numbers wherein the original or latest amended location of each claim is recorded and the Bureau of Land Management serial numbers are shown on Exhibit "A", attached.

That between the 1st day of September, 1987 and September 1, 1988, at least one hundred dollars (\$100.00) worth of work and improvements per claim were done and performed upon said claims, not including the location work of said claims, for assessment year ending September 1, 1988; that said work and improvements were made for the benefit of all the claims listed in said Exhibit "A", and all of said claims are contiguous. Such work and improvements were made by and at the expense of Cyprus Miami Mining Corporation, owner of said claims for the purpose of complying with the laws of the United States pertaining to assessment or annual work, the same being as follows: Persons who performed the work were Boyles Brothers Drilling Company. Work performed was deepened Drill Hole 252 from 594 ft. to 1,020 ft.

The Affidavit is duly authorized by Cyprus Miami Mining Corporation to make this Affidavit.

Peter W. Anderson

P. O. Box 3299
9100 E. Mineral Circle
Englewood, Colorado 80155
Attn: J. J. Bensing
Supervisor, Property Management

RECEIVED
BLM AZ STATE OFFICE
NOV 10 08 AM '88
PHOENIX, ARIZONA

STATE OF ARIZONA)
) ss.
County of Gila)

SUBSCRIBED AND SWORN to before me this 29th day of November, 1988.

PHOENIX, ARIZONA
DEC 1 10 34 AM '88
RECEIVED
BLM AZ STATE OFFICE

Garion E. Bepko
Notary Public in and for
the State of Arizona

My commission expires: 8-17-90

STATE OF ARIZONA

County of Gila

EXHIBIT "A" to Affidavit of Performance of Annual Work subscribed and sworn to by Peter W. Anderson, dated 29 November 1988 relative to the following unpatented mining claims situated in the Globe-Miami Mining District, Gila County, Arizona, the location notices of which are filed in the office of the County Recorder of said County, and assigned serial numbers by Bureau of Land Management as follows:

Claim Name	Records of Gila County		Amended		B.L.M. Serial No.
	Book	Page	Book	Page	
Quartz Site No. 4 (A)	466	188			A MC 35795 ✓
Quartz Site No. 5 (A)	466	187			A MC 35796 ✓
Quartz Site No. 6 (A)	466	186			A MC 35797 ✓
Quartz Site No. 7 (A)	466	185			A MC 35798 ✓
Quartz Site No. 8 (A)	466	184			A MC 35799 ✓
Quartz Site #25 (A)	466	220			A MC 35817 ✓
Quartz Site #26 (A)	466	221			A MC 35818 ✓
Quartz Site #27 (A)	466	166			A MC 35819 ✓
Hardrock No. 1 (A)	466	200			A MC 35822 ✓
Hardrock No. 2 (A)	466	193			A MC 35823 ✓
Moonlight (A)	466	196			A MC 35826 ✓
Black Oak (A)	466	199			A MC 35827 ✓
Black Oak No. 2 (A)	466	198			A MC 35828 ✓
Black Oak No. 3 (A)	466	197			A MC 35829 ✓
Pinto Copper Fraction (A)	466	204			A MC 35837 ✓
Pinto Copper No.1 (A)	466	210			A MC 35838 ✓
Pinto Copper No.2 (A)	466	211			A MC 35839 ✓
Pinto Copper No.3 (A)	466	212			A MC 35840 ✓
Pinto Copper No.4 (A)	466	213			A MC 35841 ✓
Pinto Copper No.5 (A)	466	214			A MC 35842 ✓
Pinto Copper No.6 (A)	466	219			A MC 35843 ✓
Pinto Copper No.7 (A)	466	222			A MC 35844 ✓
Pinto Copper No.8 (A)	466	223			A MC 35845 ✓
Pinto Copper No.9 (A)	466	205			A MC 35846 ✓
Pinto Copper No.10 (A)	466	206			A MC 35847 ✓
Pinto Copper No.11 (A)	466	207			A MC 35848 ✓
Pinto Copper No.12 (A)	466	208			A MC 35849 ✓
Pinto Copper No.13 (A)	466	209			A MC 35850 ✓
Kay 1	262	305	471	40	A MC 39092 ✓
Kay 2	262	306	471	41	A MC 39093 ✓
Kay 3	262	307	471	42	A MC 39094 ✓
Kay 4	262	308	471	43	A MC 39095 ✓
Kay 5	262	309	471	44	A MC 39096 ✓
Kay 6	262	310	471	45	A MC 39097 ✓

(Cont'd)

RECEIVED
 B.L.M. AZ STATE OFFICE
 PHOENIX, ARIZONA
 DEC 1 10 08 AM '88

Records of Gila County

<u>Claim Name</u>	<u>Book Page</u>		<u>Amended Book Page</u>		<u>B.L.M. Serial No.</u>
	Book	Page	Book	Page	
Kay 7	262	311	471	46	A MC 39098 ✓
Kay 8	262	312	471	47	A MC 39099 ✓
Kay 9	262	313	471	48	A MC 39100 ✓
Kay 10	262	314	471	49	A MC 39101 ✓
Kay 11	262	315	471	50	A MC 39102 ✓
Kay 12	262	316	471	51	A MC 39103 ✓
Kay 13	262	317	471	52	A MC 39104 ✓
Kay 14	262	318	471	53	A MC 39105 ✓
Kay 15	262	319	471	54	A MC 39106 ✓
Kay 16	262	320	471	55	A MC 39107 ✓
Kay 17	262	321	471	56	A MC 39108 ✓
Kay 18	262	322	471	57	A MC 39109 ✓
Kay 19	262	323	471	58	A MC 39110 ✓
Kay 20	262	324	471	59	A MC 39111 ✓
Kay 21	262	325	471	60	A MC 39112 ✓
Kay 22	262	326	471	61	A MC 39113 ✓
Kay 23	262	327	471	62	A MC 39114 ✓
Kay 50	262	352	471	85	A MC 39137 ✓
Kay 51	262	353	471	86	A MC 39138 ✓
Kay 52	262	354	471	87	A MC 39139 ✓
Kay 53	262	355	471	88	A MC 39140 ✓
Kay 54	262	356	471	89	A MC 39141 ✓
Kay 55	262	357	471	90	A MC 39142 ✓
Kay 56	262	358	471	91	A MC 39143 ✓
Kay 57	262	359	471	92	A MC 39144 ✓
Kay 58	262	360	471	93	A MC 39145 ✓
Kay 81	264	328	471	110	A MC 39162 ✓
Kay 82	264	329	471	111	A MC 39163 ✓
Kay 85	262	373	471	113	A MC 39165 ✓
Kay 86	262	374	471	114	A MC 39166 ✓
Kay 87	262	375	471	115	A MC 39167 ✓
Kay 88	262	376	471	116	A MC 39168 ✓
Kay 89	262	377	471	117	A MC 39169 ✓
Kay 90	262	378	471	118	A MC 39170 ✓
Kay 91	262	379	471	119	A MC 39171 ✓
Kay 92	262	380	471	120	A MC 39172 ✓
Kay 93	262	381	471	121	A MC 39173 ✓
Kay 94	262	382	471	122	A MC 39174 ✓
Kay 95	262	383	471	123	A MC 39175 ✓
Kay 96	262	384	471	124	A MC 39176 ✓
Kay 97	262	385	471	125	A MC 39177 ✓
Kay 98	262	386	471	126	A MC 39178 ✓
Kay 99	262	387	471	127	A MC 39179 ✓
Kay 100	262	388	471	128	A MC 39180 ✓
Kay 101	262	389	471	129	A MC 39181 ✓

RECEIVED
 B.L.M. AZ STATE OFFICE
 PHOENIX, ARIZONA
 NOV 31 10 08 AM '88

(Cont. d)

Claim Name	Records of Gila County				B.L.M. Serial No.
	Book	Page	Amended Book	Page	
Kay 102	262	390	471	130	A MC 39182 ✓
Kay 103	262	391	471	131	A MC 39183 ✓
Kay 104	262	392	471	132	A MC 39184 ✓
Kay 108	262	396	471	133	A MC 39185 ✓
Kay 109	270	267	471	134	A MC 39186 ✓
Kay 110	270	268	471	135	A MC 39187 ✓
Kay 111	270	269	471	136	A MC 39188 ✓
Kay 112	270	270	471	137	A MC 39189 ✓
Kay 113	270	271	471	138	A MC 39190 ✓
Kay 114	270	272	471	139	A MC 39191 ✓
Kay 142	536	11			A MC 131768 ✓
Kay 143	536	13			A MC 131769 ✓
<u>Docket</u>					
Deserter	20	16	24	239	A MC 48124 ✓
Chief #3	25	79	24	240	A MC 48125 ✓
Chief #4	25	80	24	241	A MC 48126 ✓
Chief #5	25	81	24	242	A MC 48127 ✓
Chief #6	25	82	24	243	A MC 48128 ✓
CHIEF FRACTION	694	559			A MC 265777 ✓

 LAND SUBDIVISION LOCATION: Sections 9, 10, 14, 15, 16, 21, 22, 27,
 & 28, Township 1 North, Range 14 East,
 G.&S.R.M., Gila County, Arizona.

RECEIVED
 B.L.M. AZ STATE OFFICE
 Nov 31 10 08 AM '88
 PHOENIX, ARIZONA

RECEIVED
 B.L.M. AZ STATE OFFICE
 Dec 1 10 34 AM '88
 PHOENIX, ARIZONA

AFFIDAVIT OF PERFORMANCE OF ANNUAL WORK - ARIZONA

48401
CW

STATE OF ARIZONA)
) ss.
COUNTY OF GILA)

I, James H. Lundy, being duly sworn, deposes and says that he is a citizen of the United States and more than eighteen years of age, resides at P.O. Box 4444, Claypool, Arizona 85532, is personally acquainted with the mining claims described in Exhibit "A" attached hereto, situated in Banner Mining District, Gila County, Arizona.

The location of the claims by Township, Range, and Section, the book and page numbers wherein the original or latest amended location of each claim is recorded and the Bureau of Land Management serial numbers are shown on Exhibit "A", attached.

That between the 1st day of September, 1987 and September 1, 1988, at least one hundred dollars (\$100.00) worth of work and improvements per claim were done and performed upon said claims, not including the location work of said claims, for assessment year ending September 1, 1988; that said work and improvements were made for the benefit of all the claims listed in said Exhibit "A", and all of said claims are contiguous. Such work and improvements were made by and at the expense of Cyprus Christmas Mine Corporation, lessee of said claims, on behalf of Callahan Mining Company, owner of said claims, for the purpose of complying with the laws of the United States pertaining to assessment or annual work, the same being as follows: Persons who performed the work was John F. Mediz. Work performed was repair underground workings and underground mining.

The Affidavit is duly authorized by Cyprus Christmas Mine Corporation to make this Affidavit.

James H. Lundy Jr.
P. O. Box 3299
9100 E. Mineral Circle
Englewood, Colorado 80155
Attn: J. J. Bensing
Supervisor, Property Management

STATE OF ARIZONA)
) ss.
County of Gila)

SUBSCRIBED AND SWORN to before me this 3rd day of Nov., 1988.

[Signature]
Notary Public in and for
the State of Arizona

PHOENIX, ARIZONA
DEC 1 10 35 AM '88
RECEIVED
My commission expires: July 9, 1989

STATE OF ARIZONA

County of Gila

Exhibit "A" to Affidavit of Performance of Annual Work subscribed and sworn to by James H. Lundy, dated 30 November 1988, relative to the following unpatented mining claims situated in the Banner Mining District, Gila County, Arizona, the location notices of which are recorded in the office of the County Recorder of said County, and assigned serial numbers by Bureau of Land Management as follows:

<u>Claim Name</u>	<u>Recorded</u>		<u>Amended</u>		<u>B.L.M. Serial No.</u>
	<u>Book</u>	<u>Page</u>	<u>Docket</u>	<u>Page</u>	
Porphyry	48	158			A MC 48401 ✓
Quartzite	48	158			A MC 48402 ✓
79 No. 4	48	164			A MC 48403 ✓
Alabama	8	603	48	143	A MC 48404 ✓
Black Copper	8	454	48	144	A MC 48405 ✓
Blue Copper	8	454	48	145	A MC 48406 ✓
Cave	9	319	48	146	A MC 48407 ✓
Delaware	16	55	48	147	A MC 48408 ✓
Emma	9	321	48	148	A MC 48409 ✓
Flora	8	448	48	149	A MC 48410 ✓
Great North	8	473	48	150	A MC 48411 ✓
Grand View	8	449	48	151	A MC 48412 ✓
Keystone	8	512	48	152	A MC 48413 ✓
Lizzie	8	430	48	154	A MC 48414 ✓
Iron Cap	9	322	48	153	A MC 48415 ✓
Longfellow	8	429	48	155	A MC 48416 ✓
Mountain View	8	473	48	156	A MC 48417 ✓
North Star	8	429	48	157	A MC 48418 ✓
Savannah	8	603	48	159	A MC 48419 ✓
Senator	8	455	48	160	A MC 48420 ✓
79 Mine	1	232	48	161	A MC 48421 ✓
79 Mine No. 2	9	320	48	162	A MC 48422 ✓
79 Mine No. 3	9	320	48	163	A MC 48423 ✓
Sunny Slope	8	449	48	165	A MC 48424 ✓
West Point	9	321	48	167	A MC 48425 ✓
	<u>Docket</u>				
Cave No. 2	49	95			A MC 48426 ✓
Cave No. 3	49	97			A MC 48427 ✓
	<u>Book</u>				
Tip Top	16	118	48	166	A MC 48428 ✓

LAND SUBDIVISION LOCATION: Sections 20, 21, 22, 27, 28 and 29, Township 4 South, Range 15 East, G.&S.R.B.M., Gila County, Arizona

PHOENIX, ARIZONA

DEC 1 10 35 AM '88

RECEIVED
B.L.M. AZ STATE OFFICE

AFFIDAVIT OF PERFORMANCE OF ANNUAL WORK ARIZONA

Handwritten: 48129 ✓
u

STATE OF ARIZONA)
) ss.
COUNTY OF GILA)

I, Peter W. Anderson, being duly sworn, deposes and says that he is a citizen of the United States and more than eighteen years of age, resides at P.O. Box 4444, Claypool, Arizona 85532, is personally acquainted with the mining claims described in Exhibit "A" attached hereto, situated in Globe Mining District, Gila County, Arizona.

The location of the claims by Township, Range, and Section, the book and page numbers wherein the original or latest amended location of each claim is recorded and the Bureau of Land Management serial numbers are shown on Exhibit "A", attached.

That between the 1st day of September, 1987 and September 1, 1988, at least one hundred dollars (\$100.00) worth of work and improvements per claim were done and performed upon said claims, not including the location work of said claims, for assessment year ending September 1, 1988; that said work and improvements were made for the benefit of all the claims listed in said Exhibit "A", and all of said claims are contiguous. Such work and improvements were made by and at the expense of Cyprus Miami Mining Corporation, owner of said claims for the purpose of complying with the laws of the United States pertaining to assessment or annual work, the same being as follows: Persons who performed the work were Cyprus Miami Mining Corporation employees. Work performed was road maintenance.

The Affidavit is duly authorized by Cyprus Miami Mining Corporation to make this Affidavit.

Peter W. Anderson

P. O. Box 3299
9100 E. Mineral Circle
Englewood, Colorado 80155
Attn: J. J. Bensing
Supervisor, Property Management

RECEIVED
BLM. AZ STATE OFFICE
NOV 31 10 07 AM '88
PHOENIX, ARIZONA

STATE OF ARIZONA)
) ss.
County of Gila)

SUBSCRIBED AND SWORN to before me this 29th day of November, 1988.

PHOENIX, ARIZONA
DEC 1 10 34 AM '88
BLM. AZ STATE OFFICE
RECEIVED

Barian E Sheppard

Notary Public in and for
the State of Arizona

My commission expires: 8-17-90

STATE OF ARIZONA

County of Gila

EXHIBIT "A" to Affidavit of Performance of Annual Work subscribed and sworn to by Peter W. Anderson, dated 29 November 1988 relative to the following unpatented mining claims situated in the Globe-Miami Mining District, Gila County, Arizona, the location notices of which are filed in the office of the County Recorder of said County, and assigned serial numbers by Bureau of Land Management as follows:

<u>Claim Name</u>	<u>Docket</u>	<u>Page</u>	<u>B.L.M. Serial No.</u>
Rescue Mill	270	576	A MC 48129

lode claim

LAND SUBDIVISION LOCATION: Section 16, Township 1 North, Range 15 East, G.&S.R.B.M.

RECEIVED B.L.M. AZ STATE OFFICE
 RECEIVED B.L.M. AZ STATE OFFICE
 NOV 31 10 08 AM '88
 DEC 1 10 34 AM '88
 PHOENIX, ARIZONA
 PHOENIX, ARIZONA

48023
cd

NOTICE OF INTENTION TO HOLD MILLSITES

STATE OF ARIZONA)
)ss.
COUNTY OF GILA)

I, James H. Lundy, being duly sworn, deposes and says:

That he is a citizen of the United States and more than eighteen years of age, resides at P.O. Box 4444, Claypool, Arizona County of Gila, and is personally acquainted with the unpatented millsite claims listed in Exhibit "A", attached hereto and by this reference made a part hereof, situated in the Banner Mining District, Gila County, Arizona, the location notices of which are recorded in the Office of the County Recorder of said County, and assigned serial numbers by Bureau of Land Management, as set forth in said Exhibit "A".

In accordance with the laws of the United States, and to fulfill requirements for assessment year ending 1 September 1988, Cyprus Christmas Mine Corporation, owner of said millsites, holds and claims the millsites described in Exhibit "A", and intends to continue to use said claim-related sites for mining or milling purposes in connection with associated lode claims in the area.

James H. Lundy Jr.
P.O. Box 3299
9100 E. Mineral Circle
Englewood, Colorado 80155
Attn: J. J. Bensing
Supervisor, Property Management

STATE OF ARIZONA)
)ss.
County of Gila)

SUBSCRIBED AND SWORN to before me this 3rd, day of Nov., 1988.

[Signature]
Notary Public in and for
the State of Arizona

My commission expires: July 9, 1989

PHOENIX, ARIZONA
DEC 1 10 39 AM '88
RECEIVED
B.L.M. AZ STATE OFFICE

STATE OF ARIZONA

County of Gila

EXHIBIT "A" to Notice of Intention to Hold Millsites subscribed and sworn to by James H. Lundy, dated 30 November 1988, relative to the following unpatented millsite claims situated in the Banner Mining District, Gila County, Arizona, the location notices of which are recorded in the office of the County Recorder of said County, and assigned serial numbers by Bureau of Land Management, as follows:

<u>Claim Names</u>	<u>Recorded</u>		<u>B.L.M. Serial Numbers</u>
	<u>Docket</u>	<u>Page(s)</u>	
Tailing 1-41 (inclusive)	290	396-436	A MC 48023 ✓ - 48063 (inclusive)
Tailing 42	336	871	A MC 48064 ✓
Xmas 1 - 12 (inclusive)	314	955-966	A MC 48065 - 48075 (inclusive)
Xmas 14 - 36 (inclusive)	314	967-989	A MC 48076 - 48099 (inclusive)
Xmas 38 - 45 (inclusive)	314	990-997	A MC 48100 - 48107 ✓ (inclusive)

LAND SUBDIVISION LOCATION: Surveyed Sections 8 & 16, Township 4 South, Range 16 East; and Unsurveyed Sections 17, 20, 29 & 30, Township 4 South, Range 16 East, G.&S.R.B.M., Gila County, Arizona

RECEIVED
B.L.M. AZ STATE OFFICE
DEC 1 10 39 AM '88
PHOENIX, ARIZONA

AFFIDAVIT OF PERFORMANCE OF ANNUAL WORK - ARIZONA

48108 ad

STATE OF ARIZONA)
) ss.
COUNTY OF GILA)

I, Peter W. Anderson, being duly sworn, deposes and says that he is a citizen of the United States and more than eighteen years of age, resides at P.O. Box 4444, Claypool, Arizona 85532, is personally acquainted with the mining claims described in Exhibit "A" attached hereto, situated in Globe Mining District, Gila County, Arizona.

The location of the claims by Township, Range, and Section, the book and page numbers wherein the original or latest amended location of each claim is recorded and the Bureau of Land Management serial numbers are shown on Exhibit "A", attached.

That between the 1st day of September, 1987 and September 1, 1988, at least one hundred dollars (\$100.00) worth of work and improvements per claim were done and performed upon said claims, not including the location work of said claims, for assessment year ending September 1, 1988; that said work and improvements were made for the benefit of all the claims listed in said Exhibit "A", and all of said claims are contiguous. Such work and improvements were made by and at the expense of Cyprus Miami Mining Corporation, owner of said claims for the purpose of complying with the laws of the United States pertaining to assessment or annual work, the same being as follows: Persons who performed the work were Cyprus Miami Mining Corporation employees. Work performed was maintenance of roads and dumping.

The Affidavit is duly authorized by Cyprus Miami Mining Corporation to make this Affidavit.

Peter W. Anderson

P. O. Box 3299
9100 E. Mineral Circle
Englewood, Colorado 80155
Attn: J. J. Bensing
Supervisor, Property Management

RECEIVED
AZ STATE OFFICE
NOV 10 07 AM '88
PHOENIX, ARIZONA

STATE OF ARIZONA)
) ss.
County of Gila)

SUBSCRIBED AND SWORN to before me this 29th day of November, 1988.

PHOENIX, ARIZONA
DEC 1 10 35 AM '88
RECEIVED
B.L.M. AZ STATE OFFICE

Marion E. Sheppard
Notary Public in and for
the State of Arizona

My commission expires: 8-17-90

STATE OF ARIZONA

County of Gila

EXHIBIT "A" to Affidavit of Performance of Annual Work subscribed and sworn to by Peter W. Anderson, dated 29 November 1988, relative to the following unpatented mining claims situated in the Globe-Miami Mining District, Gila County, Arizona, the location notices of which are recorded in the office of the County Recorder of said County, and assigned serial numbers by Bureau of Land Management as follows:

<u>Claim Name</u>	<u>Recorded</u>		<u>Amended</u>		<u>B.L.M. Serial No.</u>
	<u>Docket</u>	<u>Page</u>	<u>Docket</u>	<u>Page</u>	
Valley Forge	6	401			A MC 48108 ✓
Mikado	10	469			A MC 48109 ✓
South Ridge	150	574			A MC 48110 ✓
Filler	150	576			A MC 48111 ✓
Knob	150	577			A MC 48112 ✓
Petty	150	580			A MC 48113 ✓
For 1	233	575			A MC 48114 ✓
Grace	150	579	248	589	A MC 48115 ✓
K. C.	6	400	248	591	A MC 48116 ✓
Czar	10	470	248	594	A MC 48117 ✓
Room-A-Nuf	10	472	248	597	A MC 48118 ✓
West Ridge	150	575	248	598	A MC 48119 ✓
Gulley	150	578	248	601	A MC 48120 ✓
For 3	209	234	248	593	A MC 48121 ✓

 LAND SUBDIVISION LOCATION: Sections 25, 26, 35 & 36, Township 1 North, Range 14 East, G.&S.R.B.M., Gila County, Arizona

RECEIVED
 B.L.M. AZ STATE OFFICE
 Dec 1 10 35 AM '88
 PHOENIX, ARIZONA

RECEIVED
 B.L.M. AZ STATE OFFICE
 Nov 31 10 07 AM '88
 PHOENIX, ARIZONA

AFFIDAVIT OF PERFORMANCE OF ANNUAL WORK ARIZONA

48269
ed

STATE OF ARIZONA)
) ss.
COUNTY OF GILA)

I, James H. Lundy, being duly sworn, deposes and says that he is a citizen of the United States and more than eighteen years of age, resides at P.O. Box 4444, Claypool, Arizona 85532, is personally acquainted with the mining claims described in Exhibit "A" attached hereto, situated in the Banner Mining District, Gila County, Arizona, and Saddle Mountain Mining District, Gila County, Arizona.

The location of the claims by Township, Range, and Section, the book and page numbers wherein the original or latest amended location of each claim is recorded and the Bureau of Land Management serial numbers are shown on Exhibit "A", attached.

That between the 1st day of September, 1987 and September 1, 1988, at least one hundred dollars (\$100.00) worth of work and improvements per claim were done and performed upon said claims, not including the location work of said claims, for assessment year ending September 1, 1988; that said work and improvements were made for the benefit of all the claims listed in said Exhibit "A", and all of said claims are contiguous. Such work and improvements were made by and at the expense of Cyprus Christmas Mine Corporation, owner of said claims for the purpose of complying with the laws of the United States pertaining to assessment or annual work, the same being as follows: Persons who performed the work were Cyprus Christmas Mine Corporation employees and Triple Nichol, Inc.. Work performed was road repairs, road re-establishments, mine maintenance and security.

The Affidavit is duly authorized by Cyprus Christmas Mine Corporation to make this Affidavit.

James H. Lundy
P. O. Box 3299
9100 E. Mineral Circle
Englewood, Colorado 80155
Attn: J. J. Bensing
Supervisor, Property Management

RECEIVED
B.L.M. AZ STATE OFFICE
NOV 10 11 AM '88
PHOENIX, ARIZONA
STATE OF ARIZONA)
) ss.
County of Gila)

SUBSCRIBED AND SWORN to before me this 30th day of Nov, 1988.

PHOENIX, ARIZONA
DEC 1 10 30 AM '88
RECEIVED
B.L.M. AZ STATE OFFICE

[Signature]
Notary Public in and for
the State of Arizona

My commission expires: July 9, 1989

STATE OF ARIZONA

County of Gila

EXHIBIT "A" to Affidavit of Performance of Annual Work subscribed and sworn to by James H. Lundy, dated 30 November 1988, relative to the following unpatented mining claims situated in the Banner and Saddle Mountain Mining Districts, Gila County, Arizona, the location notices of which are recorded in the office of the County Recorder of said County, and assigned serial numbers by Bureau of Land Management, as follows:

Claim Name	Recorded		Amended		B.L.M. Serial No.
	Book	Page	Book	Page	
Squaw Peak No. 2	8	440			A MC 48133 ✓
Misscal	8	439	14	354	A MC 48134 ✓
Rim	8	438			A MC 48135 ✓
Rim No. 2	8	439			A MC 48136 ✓
Last Chance	14	82			A MC 48137 ✓
J.C.	14	84			A MC 48138 ✓
S.P.	14	83			A MC 48139 ✓
Seeder	8	35			A MC 48140 ✓
Seeder No. 2	8	439			A MC 48141 ✓
White Mountain Mine	8	32			A MC 48142 ✓
Happy Hooligan	8	31	14	353	A MC 48143 ✓
Fairview	13	628	14	352	A MC 48144 ✓
Shamrock	8	467			A MC 48145 ✓
Catherine	14	393			A MC 48146 ✓
Fraction	14	392			A MC 48147 ✓
Bluff	8	42	41	219	A MC 48148 ✓
Packard No. 1	16	515	41	220	A MC 48149 ✓
Packard No. 2	240	231			A MC 48150 ✓
Wedge	8	47	48	328	A MC 48151 ✓
Wallace	8	231	41	219	A MC 48152 ✓
Christmas No. 1	40	575	322	514	A MC 48153 ✓
Christmas No. 3	40	577	41	211	A MC 48154 ✓
Christmas No. 4	40	578	250	474	A MC 48155 ✓
Byrd	43	391	41	209	A MC 48156 ✓
Lindberg	43	392	41	215	A MC 48157 ✓
Finesse	43	459	41	212	A MC 48158 ✓
Tonto	43	460	41	216	A MC 48159 ✓
Flamingo	43	461	41	213	A MC 48160 ✓
Hot Shot	43	462	41	215	A MC 48161 ✓
Black Hawk	16	559	41	218	A MC 48162 ✓
Beverly No. 1	44	117	41	205	A MC 48163 ✓
Beverly No. 2	44	118	41	206	A MC 48164 ✓
Beverly No. 3	44	119	41	207	A MC 48165 ✓
Beverly No. 4	40	232			A MC 48166 ✓
Beverly No. 5	44	240			A MC 48167 ✓
Beverly No. 6		241			A MC 48168 ✓

(continued)
RECEIVED
B.L.M. AZ STATE OFFICE

RECEIVED
B.L.M. AZ STATE OFFICE

PHOENIX, ARIZONA

NOV 28 10 18 AM '88

EXHIBIT "A"
Page -2-

Claim Name	Recorded		Amended		B.L.M. Serial No.
	Book	Page	Book	Page	
O'Brien No. 1	239	189			A MC 48169 ✓
O'Brien No. 2	49	547			A MC 48170 ✓
O'Brien No. 3	49	548			A MC 48171 ✓
O'Brien No. 4	49	548			A MC 48172 ✓
O'Brien No. 5	49	549			A MC 48173 ✓
O'Brien No. 6	240	233			A MC 48174 ✓
Ballard	43	469	41	205	A MC 48175 ✓
High Ball	43	468	41	214	A MC 48176 ✓
Spotted Pup	43	465	41	216	A MC 48177 ✓
Flapper	43	495	41	214	A MC 48178 ✓
Coquette	43	494	41	212	A MC 48179 ✓
Lime	42	243			A MC 48180 ✓
Christmas 5	29	198			A MC 48181 ✓
Christmas 6	29	199			A MC 48182 ✓
Christmas 7	29	200			A MC 48183 ✓
Christmas 8	29	201			A MC 48184 ✓
Christmas 9	29	202			A MC 48185 ✓
Christmas 10	29	203			A MC 48186 ✓
Christmas 11	29	204			A MC 48187 ✓
Christmas 12	29	205			A MC 48188 ✓
Christmas 13	29	206			A MC 48189 ✓
Christmas 14	29	207			A MC 48190 ✓
Christmas 15	29	208			A MC 48191 ✓
Christmas 16	29	209			A MC 48192 ✓
Christmas 17	29	210			A MC 48193 ✓
Christmas 18	29	211			A MC 48194 ✓
Christmas 19	29	212			A MC 48195 ✓
Christmas 20	29	213			A MC 48196 ✓
Christmas 22	215	164			A MC 48197 ✓
Christmas 23	215	165			A MC 48198 ✓
Christmas 24	215	166			A MC 48199 ✓
Christmas 25	215	167			A MC 48200 ✓
Inspiration 1	25	438	181	120	A MC 48201 ✓
Inspiration 4	24	187			A MC 48202 ✓
Inspiration 5	24	188			A MC 48203 ✓
Inspiration 45	59	122			A MC 48204 ✓
Inspiration 47	182	578	238	256	A MC 48205 ✓
Inspiration 48	182	579			A MC 48206 ✓
Inspiration 49	182	580			A MC 48207 ✓
Inspiration 50	182	581			A MC 48208 ✓
Inspiration 51	182	582			A MC 48209 ✓
Inspiration 56	217	279			A MC 48210 ✓
Inspiration 57	217	280			A MC 48211 ✓
Inspiration 58	230	75			A MC 48212 ✓
Inspiration 59	230	76			A MC 48213 ✓
Inspiration 60	259	345			A MC 48214 ✓
Inspiration 61	259	346			A MC 48215 ✓

RECEIVED
B.L.M. AZ STATE OFFICE
DEC 1 10 30 AM '88
(continued)

RECEIVED
B.L.M. AZ STATE OFFICE
NOV 31 10 11 AM '88
PHOENIX, ARIZONA

EXHIBIT "A"

Page -3-

Claim Name	Recorded		Amended		B.L.M. Serial No.
	Book	Page	Book	Page	
Inspiration 62	259	347			A MC 48216 ✓
Inspiration 63	259	348			A MC 48217 ✓
Inspiration 64	259	349			A MC 48218 ✓
Inspiration 65	259	350			A MC 48219 ✓
Inspiration 66	259	351			A MC 48220 ✓
Inspiration 67	259	352			A MC 48221 ✓
Inspiration 68	259	353			A MC 48222 ✓
Inspiration 69	259	354			A MC 48223 ✓
Inspiration 70	259	355			A MC 48224 ✓
Inspiration 71	259	356			A MC 48225 ✓
Inspiration 72	259	357			A MC 48226 ✓
Inspiration 73	259	358			A MC 48227 ✓
Inspiration 74	259	359			A MC 48228 ✓
Inspiration 75	259	360			A MC 48229 ✓
Inspiration 76	259	361			A MC 48230 ✓
Inspiration 77	259	362			A MC 48231 ✓
Inspiration 78	259	363			A MC 48232 ✓
Inspiration 79	259	364			A MC 48233 ✓
Inspiration 80	259	365			A MC 48234 ✓
Inspiration 81	259	366			A MC 48235 ✓
Inspiration 82	259	367			A MC 48236 ✓
Inspiration 83	259	368			A MC 48237 ✓
Inspiration 84	259	369			A MC 48238 ✓
Inspiration 85	259	370			A MC 48239 ✓
Inspiration 86	259	371			A MC 48240 ✓
Inspiration 87	259	372			A MC 48241 ✓
Inspiration 88	259	373			A MC 48242 ✓
Inspiration 89	259	374			A MC 48243 ✓
Inspiration 90	259	375			A MC 48244 ✓
Inspiration 91	259	376			A MC 48245 ✓
Inspiration 92	259	377			A MC 48246 ✓
Inspiration 93	259	378			A MC 48247 ✓
Inspiration 94	259	379			A MC 48248 ✓
Inspiration 95	259	380			A MC 48249 ✓
Inspiration 96	259	381			A MC 48250 ✓
Inspiration 97	259	382			A MC 48251 ✓
Inspiration 98	259	383			A MC 48252 ✓
Inspiration 103	259	384			A MC 48253 ✓
Inspiration 104	259	385			A MC 48254 ✓
Inspiration 105	259	386			A MC 48255 ✓
Inspiration 106	259	387			A MC 48256 ✓
Inspiration 107	292	523			A MC 48257 ✓
Inspiration 108	292	524			A MC 48258 ✓
Inspiration 109	292	525			A MC 48259 ✓
Inspiration 110	315	657			A MC 48260 ✓
Inspiration 111	315	658			A MC 48261 ✓
Inspiration 112	315	658			A MC 48262 ✓

(continued)

RECEIVED
 B.L.M. AZ STATE OFFICE
 NOV 31 10 11 AM '88
 PHOENIX, ARIZONA

RECEIVED
 B.L.M. AZ STATE OFFICE

EXHIBIT "A"
Page -4-

Claim Name	Recorded		Amended		B.L.M. Serial No.
	Book	Page	Book	Page	
Inspiration 113	316	132			A MC 48263 ✓
Inspiration 56A	292	522			A MC 48264 ✓
Wallduce	181	126			A MC 48265 ✓
Fraction No. 1	192	146	192	285	A MC 48266 ✓
P.E.F.	200	472			A MC 48267 ✓
R.E.F.	200	471			A MC 48269
River	200	470			A MC 48271 ✓
River 1	198	5			A MC 48272 ✓
River 2	198	6			A MC 48273 ✓
River 3	198	7			A MC 48274 ✓
River 4	198	8			A MC 48275 ✓
Pinal 3	198	9			A MC 48278 -
Pinal 4	198	10			A MC 48279 ✓
Pinal 5	198	11			A MC 48280 ✓
Pinal 6	198	12			A MC 48281 ✓
G.P.	299	158			A MC 48323 ✓
G.P. 2	299	159			A MC 48324 ✓
G.P. 3	299	160			A MC 48325 ✓
G.P. 4	299	161			A MC 48326 ✓
G.P. 5	299	162			A MC 48327 ✓

LAND SUBDIVISION LOCATION: Sections 24 & 25, Township 4 South, Range 15 East; Sections 7,8,17,18, 19,20,21,28,29,30,31,32 and 33, Township 4 South, Range 16 East, G.&S.R.B.M., Gila and Pinal Counties, Arizona.

RECEIVED
B.L.M. AZ STATE OFFICE
DEC 1 10 30 AM '88
PHOENIX, ARIZONA

RECEIVED
B.L.M. AZ STATE OFFICE
NOV 31 10 11 AM '88
PHOENIX, ARIZONA

AFFIDAVIT OF PERFORMANCE OF ANNUAL WORK ARIZONA

48167
W

STATE OF ARIZONA)
) ss.
COUNTY OF PINAL)

I, James H. Lundy, being duly sworn, deposes and says that he is a citizen of the United States and more than eighteen years of age, resides at P.O. Box 4444, Claypool, Arizona 85532, is personally acquainted with the mining claims described in Exhibit "A" attached hereto, situated in the Banner Mining District, Pinal County, Arizona, and Saddle Mountain Mining District, Pinal County, Arizona.

The location of the claims by Township, Range, and Section, the book and page numbers wherein the original or latest amended location of each claim is recorded and the Bureau of Land Management serial numbers are shown on Exhibit "A", attached.

That between the 1st day of September, 1987 and September 1, 1988, at least one hundred dollars (\$100.00) worth of work and improvements per claim were done and performed upon said claims, not including the location work of said claims, for assessment year ending September 1, 1988; that said work and improvements were made for the benefit of all the claims listed in said Exhibit "A", and all of said claims are contiguous. Such work and improvements were made by and at the expense of Cyprus Christmas Mine Corporation, owner of said claims for the purpose of complying with the laws of the United States pertaining to assessment or annual work, the same being as follows: Persons who performed the work were Cyprus Christmas Mine Corporation employees and Triple Nichol, Inc. Work performed was road repairs, road re-establishments, mine maintenance and security.

The Affidavit is duly authorized by Cyprus Christmas Mine Corporation to make this Affidavit.

RECEIVED
B.L.M. AZ STATE OFFICE
Nov 31 10 10 AM '88
PHOENIX, ARIZONA

James H. Lundy, Jr.
P. O. Box 3299
9100 E. Mineral Circle
Englewood, Colorado 80155
Attn: J. J. Bensing
Supervisor, Property Management

STATE OF ARIZONA)
) ss.
County of Gila)

SUBSCRIBED AND SWORN to before me this 30th day of Nov 1988.

[Signature]
Notary Public in and for
the State of Arizona

RECEIVED
B.L.M. AZ STATE OFFICE
DEC 1 10 30 AM '88
PHOENIX, ARIZONA

My commission expires: July 9, 1989

STATE OF ARIZONA

County of Pinal

EXHIBIT "A" to Affidavit of Performance of Annual Work subscribed and sworn to by James H. Lundy, dated 30 November 1988, relative to the following unpatented mining claims situated in the Banner and Saddle Mountain Mining Districts, Pinal County, Arizona, the location notices of which are recorded in the office of the County Recorder of said County, and assigned serial numbers by Bureau of Land Management as follows:

Claim Name	Recorded Pinal Co.		Amended Pinal Co.		B.L.M. Serial Number
	Docket	Page	Docket	Page	
Beverly No. 5	46	241	48	248	A MC 48167 ✓
Beverly No. 6	46	244	48	247	A MC 48168 ✓
P. E. F.	475	189			A MC 48267 ✓
R. T. F.	475	188			A MC 48268 ✓
R. E. F.	475	190			A MC 48269 ✓
P. S. F.	475	192			A MC 48270 ✓
River	475	191			A MC 48271 ✓
River 1	467	544			A MC 48272 ✓
River 2	467	545			A MC 48273 ✓
River 3	467	546			A MC 48274 ✓
River 4	467	547			A MC 48275 ✓
Pinal 1	429	513	475	194	A MC 48276 ✓
Pinal 2	429	514	475	193	A MC 48277 ✓
Pinal 3	467	548			A MC 48278 ✓
Pinal 4	467	549			A MC 48279 ✓
Pinal 5	467	550			A MC 48280 ✓
Pinal 6	467	551			A MC 48281 ✓
Pinal 7	467	552			A MC 48282 ✓
Pinal 8	467	553			A MC 48283 ✓
Pinal 9	467	554			A MC 48284 ✓
Pinal 10	467	555			A MC 48285 ✓
Pinal 11	467	556			A MC 48286 ✓
Pinal 12	623	538			A MC 48287 ✓
Pinal 13	623	539			A MC 48288 ✓
Pinal 14	623	540			A MC 48289 ✓
Pinal 15	623	541			A MC 48290 ✓
Pinal 16	623	542			A MC 48291 ✓
Pinal 17	623	543			A MC 48292 ✓
Pinal 18	623	544			A MC 48283 ✓
Pinal 19	623	545			A MC 48294 ✓
Pinal 20	623	546			A MC 48295 ✓
Pinal 21	623	547			A MC 48296 ✓
Pinal 22	623	548			A MC 48297 ✓
Pinal 23	623	549			A MC 48298 ✓
Pinal 24	623	550			A MC 48299 ✓

RECEIVED
B.L.M. AZ STATE OFFICE
(continued)

RECEIVED
B.L.M. AZ STATE OFFICE

DEC 1 10 31 AM '88

NOV 31 10 10 AM '88

PHOENIX, ARIZONA

PHOENIX, ARIZONA

Claim Name	Recorded Pinal Co.		Amended Pinal Co.		B.L.M. Serial Number
	Docket	Page	Docket	Page	
Pinal 25	623	551			A MC 48300 ✓
Pinal 26	623	552			A MC 48301 ✓
Pinal 27	623	553			A MC 48302 ✓
Pinal 28	623	554			A MC 48303 ✓
Pinal 29	623	555			A MC 48304 ✓
Pinal 30	623	556			A MC 48305 ✓
Pinal 31	623	557			A MC 48306 ✓
Pinal 32	623	558			A MC 48307 ✓
Pinal 33	623	559			A MC 48308 ✓
Pinal 34	623	560			A MC 48309 ✓
Pinal 35	657	191			A MC 48310 ✓
Pinal 36	657	192			A MC 48311 ✓
Pinal 37	657	193			A MC 48312 ✓
Pinal 38	657	194			A MC 48313 ✓
Pinal 39	657	195			A MC 48314 ✓
Pinal 40	657	196			A MC 48315 ✓
Pinal 41	657	197			A MC 48316 ✓
Pinal 42	657	198			A MC 48317 ✓
Pinal 43	657	199			A MC 48318 ✓
Pinal 44	657	200			A MC 48319 ✓
Pinal 45	657	201			A MC 48320 ✓
Pinal 46	657	202			A MC 48321 ✓
Pinal 47	657	203			A MC 48322 ✓
G. P.	623	561			A MC 48323 ✓
G. P. 2	623	562			A MC 48324 ✓
G. P. 3	623	563			A MC 48325 ✓
G. P. 4	623	564			A MC 48326 ✓
G. P. 5	623	537			A MC 48327 ✓

LAND SUBDIVISION LOCATION: Sections 21, 22, 27 & 28, Township 4
South, Range 16 East, G.&S.R.B.M.,
Pinal and Gila Counties, Arizona

RECEIVED
B.L.M. AZ STATE OFFICE
Dec 1 10 31 AM '88
PHOENIX, ARIZONA

RECEIVED
B.L.M. AZ STATE OFFICE
Nov 31 10 10 AM '88
PHOENIX, ARIZONA

AFFIDAVIT OF PERFORMANCE OF ANNUAL WORK ARIZONA

48130
cd

STATE OF ARIZONA)
) ss.
COUNTY OF GILA)

I, James H. Lundy, being duly sworn, deposes and says that he is a citizen of the United States and more than eighteen years of age, resides at P.O. Box 4444, Claypool, Arizona 85532, is personally acquainted with the mining claims described in Exhibit "A" attached hereto, situated in the Banner Mining District, Gila County, Arizona.

The location of the claims by Township, Range, and Section, the book and page numbers wherein the original or latest amended location of each claim is recorded and the Bureau of Land Management serial numbers are shown on Exhibit "A", attached.

That between the 1st day of September, 1987 and September 1, 1988, at least one hundred dollars (\$100.00) worth of work and improvements per claim were done and performed upon said claims, not including the location work of said claims, for assessment year ending September 1, 1988; that said work and improvements were made for the benefit of all the claims listed in said Exhibit "A", and all of said claims are contiguous. Such work and improvements were made by and at the expense of Cyprus Christmas Mine Corporation, owner of said claims for the purpose of complying with the laws of the United States pertaining to assessment or annual work, the same being as follows: Persons who performed the work were Triple Nichol, Inc.. Work performed was road repairs.

The Affidavit is duly authorized by Cyprus Christmas Mine Corporation to make this Affidavit.

RECEIVED
BLM. AZ STATE OFFICE
NOV 10 10 AM '88
PHOENIX, ARIZONA

James H. Lundy
P. O. Box 3299
9100 E. Mineral Circle
Englewood, Colorado 80155
Attn: J. J. Bensing
Supervisor, Property Management

RECEIVED
BLM. AZ STATE OFFICE
DEC 10 32 AM '88
PHOENIX, ARIZONA

STATE OF ARIZONA)
) ss.
County of Gila)

SUBSCRIBED AND SWORN to before me this 3rd day of Nov., 1988.

[Signature]
Notary Public in and for
the State of Arizona

My commission expires: July 9, 1989

STATE OF ARIZONA

County of Gila

EXHIBIT "A" to Affidavit of Performance of Annual Work subscribed and sworn to by James H. Lundy, dated 30 November 1988, relative to the following unpatented placer claims situated in the Banner and Saddle Mountain Mining Districts, Gila County, Arizona, the location notices of which are recorded in the office of the County Recorder of said County, and assigned serial numbers by Bureau of Land Management as follows:

<u>Claim Name</u>	<u>Recorded</u>		<u>B.L.M. Serial No.</u>
	<u>Docket</u>	<u>Page</u>	
Titanium 1	63	435	A MC 48130
Titanium 2	63	436	A MC 48131
Titanium 3	63	437	A MC 48132

LAND SUBDIVISION LOCATION: Section 17, Township 4 South,
Range 16 East, G.&S.R.B.M., Gila
County, Arizona

RECEIVED
B.L.M. AZ STATE OFFICE
DEC 1 10 32 AM '88
PHOENIX, ARIZONA

RECEIVED
B.L.M. AZ STATE OFFICE
NOV 31 10 16 AM '88
PHOENIX, ARIZONA

48108
EJC

AFFIDAVIT OF ANNUAL PERFORMANCE OF LABOR

RECEIVED
B.L.M. AZ STATE OFFICE

SEP 28 1987

7:45 A.M.
PHOENIX, ARIZONA

STATE OF ARIZONA)
) ss.
County of Gila)

Thomas J. Montgomery, being duly sworn, deposes and says:

That he is a citizen of the United States and more than eighteen years of age, resides in Globe, in Gila County, Arizona, and is personally acquainted with the unpatented mining claims listed in Exhibit "A", attached hereto and by this reference made a part hereof, situated in the Globe-Miami Mining District, Gila County, Arizona, the location notices of which are recorded in the Office of the County Recorder of said County, and assigned serial numbers by Bureau of Land Management as set forth in Exhibit "A".

That between September 1, 1986, and September 1, 1987, at least one hundred dollars (\$100.00) worth of work and improvements per claim were done and performed upon said claims, not including the location work of said claims, for assessment year ending 1 September 1987; that said work and improvements were made for the benefit of all the claims listed in said Exhibit "A", and all of said claims are contiguous.


Such work and improvements were made by and at the expense of Inspiration Consolidated Copper Company, owner of said claims, for the purpose of complying with the laws of the United States pertaining to assessment or annual work, and employees of Inspiration Consolidated Copper Company were the persons who labored upon said claims, and did said work and improvements, the same being as follows, to wit: Mining applications as an integral part of an on-going and active mining operation.

Thomas J. Montgomery
Thomas J. Montgomery
Property Superintendent
Inspiration Consolidated
Copper Company

SUBSCRIBED AND SWORN to before me this 15th day of September 1987.

Judy Bastin
Notary Public

My commission expires:
2 March 1991



RECEIVED
B.L.M. AZ STATE OFFICE

DOCKET 14 PAGE 991

SEP 28 1987

7:45 A.M.
PHOENIX, ARIZONA

STATE OF ARIZONA

County of Gila

EXHIBIT "A" to Affidavit of Performance of Annual Work subscribed and sworn to by Thomas J. Montgomery, dated 15 September 1987, relative to the following unpatented mining claims situated in the Globe-Miami Mining District, Gila County, Arizona, the location notices of which are recorded in the office of the County Recorder of said County, and assigned serial numbers by Bureau of Land Management as follows:

Claim Name	Recorded		Amended		B.L.M. Serial No.
	Docket	Page	Docket	Page	
Valley Forge	6	401			A MC 48108.
Mikado	10	469			A MC 48109.
South Ridge	150	574			A MC 48110.
Filler	150	576			A MC 48111.
Knob	150	577			A MC 48112.
Petty	150	580			A MC 48113.
For 1	233	575			A MC 48114.
Grace	150	579	248	589	A MC 48115.
K. C.	6	400	248	591	A MC 48116.
Czar	10	470	248	594	A MC 48117.
Room-A-Nuf	10	472	248	597	A MC 48118.
West Ridge	150	575	248	598	A MC 48119.
Gulley	150	578	248	601	A MC 48120.
For 3	209	234	248	593	A MC 48121.

LAND SUBDIVISION LOCATION: Sections 25, 26, 35 & 36, Township 1 North, Range 14 East, G.&S.R.B.M., Gila County, Arizona

\$10.00 + #4.00
1:45 cr # 3247
C cr # 00138160

553575

STATE OF ARIZONA, County of Gila, ss:

I do hereby certify that the within instrument was filed and recorded at request of Inspiration Consolidated Copper Company

Date Sep. 15, 1987 Time 1:45 P. M., Docket 714 Official Records Page s 990 & 991

Records of Gila County, Arizona.

WITNESS my hand and official seal the day and year first above written.

MARY V. DE PAOLI, County Recorder

By Mary V. De Paoli Recorder

"fwd - up ph. 473-7159 - Judy"

COMPARED

35795
35817
39092
39137
39162
131768
48124
265777
Eji

AFFIDAVIT OF PERFORMANCE OF ANNUAL WORK

RECEIVED
B.L.M. AZ STATE OFFICE

SEP 28 1987

7:45 A.M.
PHOENIX, ARIZONA

STATE OF ARIZONA)
) ss.
County of Gila)

Thomas J. Montgomery, being duly sworn, deposes and says:

That he is a citizen of the United States and more than eighteen years of age, resides at Globe, in Gila County, Arizona, and is personally acquainted with the unpatented mining claims listed in Exhibit "A", attached hereto and by this reference made a part hereof, situated in the Globe-Miami Mining District in Gila County, Arizona, the location notices of which are recorded in the office of the County Recorder of said County and assigned serial numbers by Bureau of Land Management as set forth in said Exhibit "A".

That between June 30, 1987, and August 17, 1987, at least one hundred dollars (\$100.00) worth of work and improvements per claim were done and performed upon said claims, not including the location work of said claims, for assessment year ending 1 September 1987; that said work and improvements were done for the benefit of all the claims listed in said Exhibit "A" and all of said claims are contiguous.

Such work and improvements were made by and at the expense of Inspiration Consolidated Copper Company, owner of said claims, for the purpose of complying with the laws of the United States pertaining to assessment or annual work; and Bryant Construction Company of Superior, Arizona, and O'Keefe Drilling Company of Globe, Arizona (contractors), were the persons employed by Inspiration Consolidated Copper Company and who labored upon said claims and did said work and improvements, the same being as follows, to-wit: Road construction, drilling and associated activities.

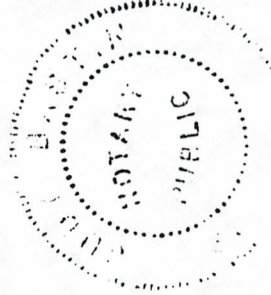
Thomas J. Montgomery

Thomas J. Montgomery
Property Superintendent
Inspiration Consolidated
Copper Company

SUBSCRIBED AND SWORN to before me this 15th day of September 1987.

Judy Austin

Notary Public



My commission expires:
2 March 1991

SEP 28 1987

STATE OF ARIZONA

County of Gila

7:45 A.M.
PHOENIX, ARIZONA

EXHIBIT "A" to Affidavit of Performance of Annual Work subscribed and sworn to by Thomas J. Montgomery, dated 15 September 1987, relative to the following unpatented mining claims situated in the Globe-Miami Mining District, Gila County, Arizona, the location notices of which are filed in the office of the County Recorder of said County, and assigned serial numbers by Bureau of Land Management as follows:

Claim Name	Records of Gila County		Amended		B.L.M. Serial No.
	Book	Page	Book	Page	
Quartz Site No. 4 (A)	466	188			A MC 35795-
Quartz Site No. 5 (A)	466	187			A MC 35796-
Quartz Site No. 6 (A)	466	186			A MC 35797-
Quartz Site No. 7 (A)	466	185			A MC 35798-
Quartz Site No. 8 (A)	466	184			A MC 35799-
Quartz Site #25 (A)	466	220			A MC 35817-
Quartz Site #26 (A)	466	221			A MC 35818-
Quartz Site #27 (A)	466	166			A MC 35819-
Hardrock No. 1 (A)	466	200			A MC 35822
Hardrock No. 2 (A)	466	193			A MC 35823
Moonlight (A)	466	196			A MC 35826
Black Oak (A)	466	199			A MC 35827
Black Oak No. 2 (A)	466	198			A MC 35828
Black Oak No. 3 (A)	466	197			A MC 35829
Pinto Copper Fraction (A)	466	204			A MC 35837
Pinto Copper No.1 (A)	466	210			A MC 35838
Pinto Copper No.2 (A)	466	211			A MC 35839
Pinto Copper No.3 (A)	466	212			A MC 35840.
Pinto Copper No.4 (A)	466	213			A MC 35841.
Pinto Copper No.5 (A)	466	214			A MC 35842.
Pinto Copper No.6 (A)	466	219			A MC 35843.
Pinto Copper No.7 (A)	466	222			A MC 35844.
Pinto Copper No.8 (A)	466	223			A MC 35845.
Pinto Copper No.9 (A)	466	205			A MC 35846.
Pinto Copper No.10 (A)	466	206			A MC 35847.
Pinto Copper No.11 (A)	466	207			A MC 35848.
Pinto Copper No.12 (A)	466	208			A MC 35849.
Pinto Copper No.13 (A)	466	209			A MC 35850.
Kay 1	262	305	471	40	A MC 39092
Kay 2	262	306	471	41	A MC 39093
Kay 3	262	307	471	42	A MC 39094
Kay 4	262	308	471	43	A MC 39095
Kay 5	262	309	471	44	A MC 39096
Kay 6	262	310	471	45	A MC 39097

(Cont'd)

RECEIVED
U.L.M. AZ STATE OFFICE

DOCKET - 714 PAGE 999

SEP 28 1987

EXHIBIT "A"
Page -2-

7:45 A.M.

PHOENIX, Records of Gila County

Claim Name	Book Page		Amended		B.L.M.
	Book	Page	Book	Page	Serial No.
Kay 7	262	311	471	46	A MC 39098-
Kay 8	262	312	471	47	A MC 39099-
Kay 9	262	313	471	48	A MC 39100-
Kay 10	262	314	471	49	A MC 39101-
Kay 11	262	315	471	50	A MC 39102-
Kay 12	262	316	471	51	A MC 39103-
Kay 13	262	317	471	52	A MC 39104-
Kay 14	262	318	471	53	A MC 39105-
Kay 15	262	319	471	54	A MC 39106-
Kay 16	262	320	471	55	A MC 39107-
Kay 17	262	321	471	56	A MC 39108-
Kay 18	262	322	471	57	A MC 39109-
Kay 19	262	323	471	58	A MC 39110-
Kay 20	262	324	471	59	A MC 39111-
Kay 21	262	325	471	60	A MC 39112-
Kay 22	262	326	471	61	A MC 39113-
Kay 23	262	327	471	62	A MC 39114-
Kay 50	262	352	471	85	A MC 39137-
Kay 51	262	353	471	86	A MC 39138.
Kay 52	262	354	471	87	A MC 39139.
Kay 53	262	355	471	88	A MC 39140.
Kay 54	262	356	471	89	A MC 39141.
Kay 55	262	357	471	90	A MC 39142.
Kay 56	262	358	471	91	A MC 39143.
Kay 57	262	359	471	92	A MC 39144.
Kay 58	262	360	471	93	A MC 39145.
Kay 81	264	328	471	110	A MC 39162.
Kay 82	264	329	471	111	A MC 39163.
Kay 85	262	373	471	113	A MC 39165.
Kay 86	262	374	471	114	A MC 39166.
Kay 87	262	375	471	115	A MC 39167.
Kay 88	262	376	471	116	A MC 39168.
Kay 89	262	377	471	117	A MC 39169.
Kay 90	262	378	471	118	A MC 39170.
Kay 91	262	379	471	119	A MC 39171.
Kay 92	262	380	471	120	A MC 39172.
Kay 93	262	381	471	121	A MC 39173.
Kay 94	262	382	471	122	A MC 39174.
Kay 95	262	383	471	123	A MC 39175.
Kay 96	262	384	471	124	A MC 39176.
Kay 97	262	385	471	125	A MC 39177.
Kay 98	262	386	471	126	A MC 39178.
Kay 99	262	387	471	127	A MC 39179.
Kay 100	262	388	471	128	A MC 39180.
Kay 101	262	389	471	129	A MC 39181.

(Cont'd)

EXHIBIT "A"
Page -3-

SEP 28 1987

7:45 A.M.
PHOENIX, ARIZONA Records of Gila County

Claim Name	Book Page		Amended Book Page		B.L.M. Serial No.
	Book	Page	Book	Page	
Kay 102	262	390	471	130	A MC 39182.
Kay 103	262	391	471	131	A MC 39183.
Kay 104	262	392	471	132	A MC 39184.
Kay 108	262	396	471	133	A MC 39185.
Kay 109	270	267	471	134	A MC 39186.
Kay 110	270	268	471	135	A MC 39187.
Kay 111	270	269	471	136	A MC 39188.
Kay 112	270	270	471	137	A MC 39189.
Kay 113	270	271	471	138	A MC 39190.
Kay 114	270	272	471	139	A MC 39191.
Kay 142	536	11			A MC 131768
Kay 143	536	13			A MC 131769

Docket

Deserter	20	16	24	239	A MC 48124
Chief #3	25	79	24	240	A MC 48125
Chief #4	25	80	24	241	A MC 48126
Chief #5	25	81	24	242	A MC 48127
Chief #6	25	82	24	243	A MC 48128
CHIEF FRACTION	694	559			A MC 265777

LAND SUBDIVISION LOCATION: Sections 9, 10, 14, 15, 16, 21, 22, 27, & 28, Township 1 North, Range 14 East, G.&S.R.M., Gila County, Arizona.

\$10.00 + \$4.00
1:45 ck # 3247
C CR # 00132160

553578

STATE OF ARIZONA, County of Gila, ss:
I do hereby certify that the within instrument was filed and recorded at request of Inspiration Consolidated Copper Company

Date Sep. 15, 1987 Time 1:45 P. M., Docket 714 Official Records Page s 997 - 1000
Records of Gila County, Arizona.

WITNESS my hand and official seal the day and year first above written.

MARY V. DE PAOLI, County Recorder

"Puck-up" 473-7159 - Judy

MICROFILMED

By Mary V. De Paoli Recorder

COMPARED

AFFIDAVIT OF PERFORMANCE OF ANNUAL WORK

RECEIVED
B.L.M. AZ STATE OFFICE

STATE OF ARIZONA)
) ss.
County of Gila)

SEP 28 1987
7:45 A.M.
PHOENIX, ARIZONA

Thomas J. Montgomery, being duly sworn, deposes and says:


That he is a citizen of the United States and more than eighteen years of age, resides at Globe, in Gila County, Arizona, and is personally acquainted with the unpatented mining claim listed below, situated in the Globe Mining District, Gila County, Arizona, the location notice of which is recorded in the office of the County Recorder of said County, and assigned a serial number by Bureau of Land Management as follows:

<u>Claim Name</u>	<u>Docket</u>	<u>Page</u>	<u>B.L.M. Serial No.</u>
Rescue Mill	270	576	A MC 48129

LAND SUBDIVISION LOCATION: Section 16, Township 1 North, Range 15 East, G.&S.R.B.M.

That between September 1, 1986, and September 1, 1987, at least one hundred dollars (\$100.00) worth of work and improvements were done and performed upon said claim, not including the location work of said claim, for assessment year ending 1 September 1987.

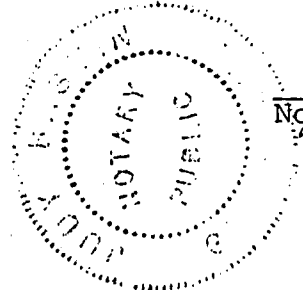
Such work and improvements were made by and at the expense of Inspiration Consolidated Copper Company, owner of said claim, for the purpose of complying with the laws of the United States pertaining to assessment or annual work, and Inspiration Consolidated Copper Company employees were the persons who labored upon said claim, and did said work and improvements, the same being as follows, to-wit: Mining applications as an integral part of an on-going and active mining operation.




Thomas J. Montgomery
Property Superintendent
Inspiration Consolidated
Copper Company

SUBSCRIBED AND SWORN to before me this 15th day of September 1987.

My commission expires:
2 March 1991





Notary Public

RECEIVED
B.L.M. AZ STATE OFFICE

DOCKET - ⁴714 PAGE 996

SEP 28 1987

7:45 A.M.
PHOENIX, ARIZONA

553577

#1000 T# 400
1145 CR# 3247
C CR# 00138160

STATE OF ARIZONA, County of Gila, ss:
I do hereby certify that the within instrument was filed and recorded at request of Inspiration Consolidated Copper Company

Date Sep. 15, 1987 Time 1:45 P. M., Docket 714 Official Records Page s. 995 & 996

Records of Gila County, Arizona

WITNESS my hand and official seal the day and year first above written.

MARY V. DE PAOLI, County Recorder

By Mary V. De Paoli, Recorder

MICROFILMED
COMPARED

"Pick Up" 473-7159 - Judy

48328
Lyi

AFFIDAVIT OF PERFORMANCE OF ANNUAL WORK

RECEIVED
B.L.M. AZ STATE OFFICE

State of Arizona)
) ss.
County of Gila)

SEP 28 1987


7:45 A.M.
PHOENIX, ARIZONA

Thomas J. Montgomery, being duly sworn, deposes and says:

That he is a citizen of the United States and more than eighteen years of age, resides at Globe, in Gila County, Arizona, and is personally acquainted with the unpatented mining claims listed in Exhibit "A", attached hereto and by this reference made a part hereof, situated in the Banner Mining District, Gila County, Arizona, the location notices of which are recorded in the office of the County Recorder of said County, and assigned serial numbers by Bureau of Land Management as set forth in said Exhibit "A".


That between September 1, 1986, and September 1, 1987, at least one hundred (\$100.00) worth of work and improvements per claim were done and performed upon said claims, not including the location work of said claims, for assessment year ending 1 September 1987; that said work and improvements were done and performed for the benefit of all of the claims listed in said Exhibit "A", and all of said claims are contiguous.

Such work and improvements were made by and at the expense of Inspiration Consolidated Copper Company, owner of said claims, for the purpose of complying with the laws of the United States pertaining to assessment or annual work; and Triple N Enterprises Ltd., of Globe, Arizona (contractor) were the persons employed by Inspiration Consolidated Copper Company, and who labored upon said claims and did said work and improvements, the same being as follows, to-wit: Road maintenance and construction.



Thomas J. Montgomery
Property Superintendent
Inspiration Consolidated
Copper Company


SUBSCRIBED AND SWORN to before me this 15th day of September 1987.



Judy Bastian
Notary Public

My commission expires:

2 March 1991



STATE OF ARIZONA

SEP 28 1987

County of Gila

7:45 A.M.

PHOENIX, ARIZONA

EXHIBIT "A" to Affidavit of Performance of Annual Work subscribed and sworn to by Thomas J. Montgomery, dated 15 September 1987, relative to the following unpatented mining claims situated in the Banner Mining District, Gila County, Arizona, the location notices of which are recorded in the office of the County Recorder of said County and assigned serial numbers by Bureau of Land Management as follows:

<u>Claim Name</u>	<u>Recorded</u> <u>Book Page</u>	<u>Amended</u> <u>Docket Page</u>	<u>B.L.M.</u> <u>Serial No.</u>
H.A.	48 180		A MC 48328.
Little Emma	48 180		A MC 48329.
Pedro	48 181		A MC 48330.
Plug	48 181		A MC 48331.
Ticket Chopper	48 181		A MC 48332.
Uncle Dan	48 182		A MC 48333.
Atlas	48 193		A MC 48334.
Atlas No. 1	48 193		A MC 48335.
Atlas No. 2	48 193		A MC 48336.
Blaine	48 194		A MC 48337.
Calumet	48 194		A MC 48338.
Cobre Hierro	48 194		A MC 48339.
Cuprite	48 195		A MC 48340.
Emerald	48 195		A MC 48341.
Gov. Curtin	48 195		A MC 48342.
Lorraine	48 196		A MC 48343.
Logan	48 196		A MC 48344.
O'Carrol	48 196		A MC 48345.
Old Hayseed	48 197		A MC 48346.
Oxide	48 197		A MC 48347.
Maryland	48 197		A MC 48348.
Missouri	48 198		A MC 48349.
Ridge	48 198		A MC 48350.
Ringtail Snorter	48 198		A MC 48351.
Waholote	48 199		A MC 48352.
Whistler	48 199		A MC 48353.
Dispatcher	48 209		A MC 48354.
Cobre Rico	48 23	48 215	A MC 48355.
Right Angle	48 28		A MC 48356.
Blue Bird	48 22	42 138	A MC 48357.
Louis	49 23		A MC 48358.
Frontier	49 23		A MC 48359.
Angles Whisper	49 22		A MC 48360.
Spion Kop	49 22		A MC 48361.
Iron	49 22		A MC 48362.
Tornado	49 15		A MC 48363.
Biscuit	49 15		A MC 48364.

(continued)

Exhibit "A"
Page -2-

SEP 28 1987

7:45 A.M.

Claim Name	Recorded		Amended		B.L.M. PHOENIX, ARIZONA
	Book	Page	Docket	Page	Serial No.
Sleeping Beauty	49	15			A MC 48365.
Wild West	49	14			A MC 48366.
Mid West	49	14			A MC 48367.
Way Up	48	29	42	144	A MC 48368.
Stemwinder	48	29	42	143	A MC 48369.
Quartzite	48	27	42	142	A MC 48370.
Pirate	48	27	42	141	A MC 48371.
Junction	48	24	42	140	A MC 48372.
Grand View	48	24	42	139	A MC 48373.
Colorado	49	23			A MC 48374.
National	49	24			A MC 48375.
Bank	49	24			A MC 48376.
Palo Christie	49	24			A MC 48377.
Cedro	49	25			A MC 48378.
Alaska	49	25			A MC 48379.
Lu Lu	49	25			A MC 48380.
Fration	49	26			A MC 48381.
Polecat	49	26			A MC 48382.
Palmetto	49	26			A MC 48383.
Out-Look	49	28			A MC 48384.
Cracker	49	29			A MC 48385.
Quail	49	29			A MC 48386.
Sample	49	29			A MC 48387.
Coral	49	30			A MC 48388.
Veritas	49	30			A MC 48389.
Harvard	49	30			A MC 48390.
Frontside	49	31			A MC 48391.
Rattler	119	333			A MC 48392.
Rattler Extension 1	273	708			A MC 48393.
Rattler Extension 2	273	709			A MC 48394.
Rattler Extension 3	273	710			A MC 48395.
Rattler Extension 4	273	711			A MC 48396.
Rattler Extension 5	273	712			A MC 48397.
Rattler Extension 6	273	713			A MC 48398.
Rattler Extension 7	273	714			A MC 48399.
Fraction No. 2	244	24			A MC 48400.

LAND SUBDIVISION LOCATION: Sections 22, 23, 24, 25, 26, and 27, Township 4 South, Range 15 East; and Sections 19 & 30, Township 4 South, Range 16 East, G. & S.R.B.M.

2102 + 402

1:45 CR # 3247
C CR # 00138160

553567

STATE OF ARIZONA, County of Gila, ss:

I do hereby certify that the within instrument was filed and recorded at request of Inspiration Consolidated Copper Company

Date Sep. 15, 1987 Time 1:45 P. M., Docket 714 Official Records Page S. 968 - 970
Records of Gila County, Arizona.

WITNESS my hand and official seal the day and year first above written.

MARY V. DE PAOLI, County Recorder

"pick-up" Ph 473 7159 - Judy

MICROFILMED

COMPARED

By Mary V. De Paoli, Recorder.

48401

AFFIDAVIT OF PERFORMANCE OF ANNUAL WORK

RECEIVED
B.L.M. AZ STATE OFFICE

STATE OF ARIZONA)
) ss.
County of Gila)

SEP 28 1987

7:45 A.M.
PHOENIX, ARIZONA

Thomas J. Montgomery, being duly sworn, deposes and says:

That he is a citizen of the United States and more than eighteen years of age, resides at Globe, in Gila County, Arizona, and is personally acquainted with the unpatented mining claims listed in Exhibit "A", attached hereto and by this reference made a part hereof, situated in the Banner Mining District, Gila County, Arizona, the location notices of which are recorded in the office of the County Recorder of said County, and assigned serial numbers by Bureau of Land Management as set forth in said Exhibit "A".

That between September 1, 1986, and September 1, 1987, at least one hundred dollars (\$100.00) worth of work and improvements per claim were done and performed upon said claims, not including the location work of said claims, for assessment year ending 1 September 1987; that said work and improvements were done and performed for the benefit of all the claims listed in said Exhibit "A", and all of said claims are contiguous.

Such work and improvements were made by and at the expense of Inspiration Consolidated Copper Company, lessee of said claims, for the purpose of complying with the laws of the United States pertaining to assessment or annual work; and John F. Mediz was the person employed by Inspiration Consolidated Copper Company and who labored upon said claims and did said work and improvements, the same being as follows, to-wit: Underground mining.

Thomas J. Montgomery

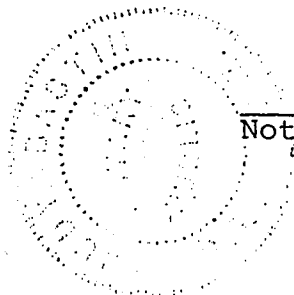
Thomas J. Montgomery
Property Superintendent
Inspiration Consolidated
Copper Company

SUBSCRIBED AND SWORN to before me this 15th day of September 1987.

My commission expires:
2 March 1991

Judy Bastin

Notary Public



RECEIVED
B.L.M. AZ STATE OFFICE

DOCKET - 714 PAGE 972

SEP 28 1987

STATE OF ARIZONA

County of Gila

7:45 A.M.
PHOENIX, ARIZONA

Exhibit "A" to Affidavit of Performance of Annual Work subscribed and sworn to by Thomas J. Montgomery, dated 15 September, 1987, relative to the following unpatented mining claims situated in the Banner Mining District, Gila County, Arizona, the location notices of which are recorded in the office of the County Recorder of said County, and assigned serial numbers by Bureau of Land Management as follows:

Claim Name	Recorded		Amended		B.L.M. Serial No.
	Book	Page	Docket	Page	
Porphyry	48	158			A MC 48401.
Quartzite	48	158			A MC 48402.
79 No. 4	48	164			A MC 48403.
Alabama	8	603	48	143	A MC 48404.
Black Copper	8	454	48	144	A MC 48405.
Blue Copper	8	454	48	145	A MC 48406.
Cave	9	319	48	146	A MC 48407.
Delaware	16	55	48	147	A MC 48408.
Emma	9	321	48	148	A MC 48409.
Flora	8	448	48	149	A MC 48410.
Great North	8	473	48	150	A MC 48411.
Grand View	8	449	48	151	A MC 48412.
Keystone	8	512	48	152	A MC 48413.
Lizzie	8	430	48	154	A MC 48414.
Iron Cap	9	322	48	153	A MC 48415.
Longfellow	8	429	48	155	A MC 48416.
Mountain View	8	473	48	156	A MC 48417.
North Star	8	429	48	157	A MC 48418.
Savannah	8	603	48	159	A MC 48419.
Senator	8	455	48	160	A MC 48420.
79 Mine	1	232	48	161	A MC 48421.
79 Mine No. 2	9	320	48	162	A MC 48422.
79 Mine No. 3	9	320	48	163	A MC 48423.
Sunny Slope	8	449	48	165	A MC 48424.
West Point	9	321	48	167	A MC 48425.
	<u>Docket</u>				
Cave No. 2	49	95			A MC 48426.
Cave No. 3	49	97			A MC 48427.
	<u>Book</u>				
Tip Top	16	118	48	166	A MC 48428.

LAND SUBDIVISION LOCATION: Sections 20, 21, 22, 27, 28 and 29,
Township 4 South, Range 15 East,
G.&S.R.B.M., Gila County, Arizona

\$10.00 + #4.00

1:45 ck # 3247
L ck # 00138160

553568

STATE OF ARIZONA, County of Gila, ss:

I do hereby certify that the within instrument was filed and recorded at request of Inspiration Consolidated Copper Company

Date Sep. 15, 1987 Time 1:45 P. M., Docket 714 Official Records Page S. 971 - 973

Records of Gila County, Arizona.

WITNESS my hand and official seal the day and year first above written.

MARY V. DE PAOLI, County Recorder

a pick up 473-7159 - Judy MICROFILMED

By Mary V. De Paoli Recorder.

COMPARED

RECEIVED
B.L.M. AZ STATE OFFICE

SEP 28 1987

7:45 A.M.
PHOENIX, ARIZONA

AFFIDAVIT OF PERFORMANCE OF ANNUAL WORK B.L.M. AZ STATE OFFICE *ej*

SEP 28 1987

7:45 A.M.
PHOENIX, ARIZONA

STATE OF ARIZONA
County of Pinal

Thomas J. Montgomery, being duly sworn, deposes and says:

That he is a citizen of the United States and more than eighteen years of age, resides at Globe, in Gila County, Arizona, and is personally acquainted with the unpatented mining claims listed in Exhibit "A", attached hereto and by this reference made a part hereof, situated in the Saddle Mountain and Banner Mining Districts, Pinal County, Arizona, the location notices of which are recorded in the Office of the County Recorder of said County and assigned serial numbers by Bureau of Land Management as set forth in said Exhibit "A".

That between September 1, 1986, and September 1, 1987, at least one hundred (\$100.00) worth of work and improvements per claim were done and performed upon said claims, not including the location work of said claims, for assessment year ending 1 September 1987; that said work and improvements were done and performed for the benefit of all of the claims listed in said Exhibit "A", and all of said claims are contiguous.

Such work and improvements were made by and at the expense of Inspiration Consolidated Copper Company, owner of said claims, for the purpose of complying with the laws of the United States pertaining to assessment or annual work; and Triple N Enterprises Ltd., of Globe, Arizona, and employees of Inspiration Consolidated Copper Company were the persons who labored upon said claims and did said work and improvements, the same being as follows, to-wit: Mine and equipment maintenance, and road work.

Thomas J. Montgomery

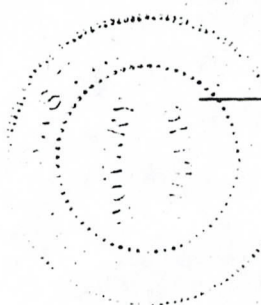
Thomas J. Montgomery
Property Superintendent
Inspiration Consolidated
Copper Company

STATE OF ARIZONA)
) ss.
County of Gila)

SUBSCRIBED AND SWORN to before me this 15th day of September 1987.

Judy Bastin

Notary Public



My commission expires:
2 March 1991

1472-213

RECEIVED
B.L.M. AZ STATE OFFICE

SEP 28 1987

STATE OF ARIZONA

County of Pinal

7:45 A.M.
PHOENIX, ARIZONA

EXHIBIT "A" to Affidavit of Performance of Annual Work subscribed and sworn to by Thomas J. Montgomery, dated 15 September 1987, relative to the following unpatented mining claims situated in the Banner and Saddle Mountain Mining Districts, Pinal County, Arizona, the location notices of which are recorded in the office of the County Recorder of said County, and assigned serial numbers by Bureau of Land Management as follows:

Claim Name	Recorded Pinal Co.		Amended Pinal Co.		B.L.M. Serial Number
	Docket	Page	Docket	Page	
Beverly No. 5	46	241	48	248	A MC 48167.
Beverly No. 6	46	244	48	247	A MC 48168.
P. E. F.	475	189			A MC 48267.
R. T. F.	475	188			A MC 48268.
R. E. F.	475	190			A MC 48269.
P. S. F.	475	192			A MC 48270.
River	475	191			A MC 48271.
River 1	467	544			A MC 48272.
River 2	467	545			A MC 48273.
River 3	467	546			A MC 48274.
River 4	467	547			A MC 48275.
Pinal 1	429	513	475	194	A MC 48276.
Pinal 2	429	514	475	193	A MC 48277.
Pinal 3	467	548			A MC 48278.
Pinal 4	467	549			A MC 48279.
Pinal 5	467	550			A MC 48280.
Pinal 6	467	551			A MC 48281.
Pinal 7	467	552			A MC 48282.
Pinal 8	467	553			A MC 48283.
Pinal 9	467	554			A MC 48284.
Pinal 10	467	555			A MC 48285.
Pinal 11	467	556			A MC 48286.
Pinal 12	623	538			A MC 48287.
Pinal 13	623	539			A MC 48288.
Pinal 14	623	540			A MC 48289.
Pinal 15	623	541			A MC 48290.
Pinal 16	623	542			A MC 48291.
Pinal 17	623	543			A MC 48292.
Pinal 18	623	544			A MC 48283.
Pinal 19	623	545			A MC 48294.
Pinal 20	623	546			A MC 48295.
Pinal 21	623	547			A MC 48296.
Pinal 22	623	548			A MC 48297.
Pinal 23	623	549			A MC 48298.
Pinal 24	623	550			A MC 48299.

(continued)

EXHIBIT "A"
Page -2-

Claim Name	Recorded Pinal Co.		Amended Pinal Co.		B.L.M. Serial Number
	Docket	Page	Docket	Page	
Pinal 25	623	551			A MC 48300.
Pinal 26	623	552			A MC 48301.
Pinal 27	623	553			A MC 48302.
Pinal 28	623	554			A MC 48303.
Pinal 29	623	555			A MC 48304.
Pinal 30	623	556			A MC 48305.
Pinal 31	623	557			A MC 48306.
Pinal 32	623	558			A MC 48307.
Pinal 33	623	559			A MC 48308.
Pinal 34	623	560			A MC 48309.
Pinal 35	657	191			A MC 48310.
Pinal 36	657	192			A MC 48311.
Pinal 37	657	193			A MC 48312.
Pinal 38	657	194			A MC 48313.
Pinal 39	657	195			A MC 48314.
Pinal 40	657	196			A MC 48315.
Pinal 41	657	197			A MC 48316.
Pinal 42	657	198			A MC 48317.
Pinal 43	657	199			A MC 48318.
Pinal 44	657	200			A MC 48319.
Pinal 45	657	201			A MC 48320.
Pinal 46	657	202			A MC 48321.
Pinal 47	657	203			A MC 48322.
G. P.	623	561			A MC 48323.
G. P. 2	623	562			A MC 48324.
G. P. 3	623	563			A MC 48325.
G. P. 4	623	564			A MC 48326.
G. P. 5	623	537			A MC 48327.

LAND SUBDIVISION LOCATION: Sections 21, 22, 27 & 28, Township 4
South, Range 16 East, G.&S.R.B.M.,
Pinal and Gila Counties, Arizona

RECEIVED
B.L.M. AZ STATE OFFICE

SEP 28 1987

7:45 A.M.
PHOENIX, ARIZONA

*** CERTIFICATE OF RECORDING ***

STATE OF ARIZONA, COUNTY OF PINAL (SS)
I HEREBY CERTIFY THAT THE WITHIN INSTRUMENT WAS FILED FOR RECORD IN
PINAL COUNTY, STATE OF ARIZONA. WITNESS MY HAND AND OFFICIAL SEAL.



NO: 884049 TIME: 1000 16SEP87 PAGES: 003 FEE: \$ 6.00
\$ 4.00
\$ 5.00

KATHLEEN C. FELIX
PINAL COUNTY RECORDER, BY DEPUTY

LABOR

FROM: INSPIRATION CONSOLIDATED COPPER
TO: BEVERLY 05-06

EX 1557
Claypool, AZ 85332
NEXA 5

48167

RECEIVED 48267
B.L.M. AZ STATE OFFICE
Eji

AFFIDAVIT OF PERFORMANCE OF ANNUAL WORK

SEP 28 1987

7:45 A.M.
PHOENIX, ARIZONA

STATE OF ARIZONA
County of Pinal

Thomas J. Montgomery, being duly sworn, deposes and says:

That he is a citizen of the United States and more than eighteen years of age, resides at Globe, in Gila County, Arizona, and is personally acquainted with the unpatented mining claims listed in Exhibit "A", attached hereto and by this reference made a part hereof, situated in the Saddle Mountain and Banner Mining Districts, Pinal County, Arizona, the location notices of which are recorded in the Office of the County Recorder of said County and assigned serial numbers by Bureau of Land Management as set forth in said Exhibit "A".

That between September 1, 1986, and September 1, 1987, at least one hundred (\$100.00) worth of work and improvements per claim were done and performed upon said claims, not including the location work of said claims, for assessment year ending 1 September 1987; that said work and improvements were done and performed for the benefit of all of the claims listed in said Exhibit "A", and all of said claims are contiguous.

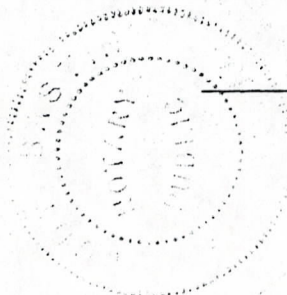
Such work and improvements were made by and at the expense of Inspiration Consolidated Copper Company, owner of said claims, for the purpose of complying with the laws of the United States pertaining to assessment or annual work; and Triple N Enterprises Ltd., of Globe, Arizona, and employees of Inspiration Consolidated Copper Company were the persons who labored upon said claims and did said work and improvements, the same being as follows, to-wit: Mine and equipment maintenance, and road work.

Thomas J. Montgomery
Thomas J. Montgomery
Property Superintendent
Inspiration Consolidated
Copper Company

STATE OF ARIZONA)
County of Gila) ss.
)

SUBSCRIBED AND SWORN to before me this 15th day of September 1987.

Judy Bastin
Notary Public



My commission expires:
2 March 1991

SEP 28 1987

7:45 A.M.
PHOENIX, ARIZONA

STATE OF ARIZONA

County of Pinal

EXHIBIT "A" to Affidavit of Performance of Annual Work subscribed and sworn to by Thomas J. Montgomery, dated 15 September 1987, relative to the following unpatented mining claims situated in the Banner and Saddle Mountain Mining Districts, Pinal County, Arizona, the location notices of which are recorded in the office of the County Recorder of said County, and assigned serial numbers by Bureau of Land Management as follows:

Claim Name	Recorded Pinal Co.		Amended Pinal Co.		B.L.M. Serial Number
	Docket	Page	Docket	Page	
Beverly No. 5	46	241	48	248	A MC 48167.
Beverly No. 6	46	244	48	247	A MC 48168.
P. E. F.	475	189			A MC 48267.
R. T. F.	475	188			A MC 48268.
R. E. F.	475	190			A MC 48269.
P. S. F.	475	192			A MC 48270.
River	475	191			A MC 48271.
River 1	467	544			A MC 48272.
River 2	467	545			A MC 48273.
River 3	467	546			A MC 48274.
River 4	467	547			A MC 48275.
Pinal 1	429	513	475	194	A MC 48276.
Pinal 2	429	514	475	193	A MC 48277.
Pinal 3	467	548			A MC 48278.
Pinal 4	467	549			A MC 48279.
Pinal 5	467	550			A MC 48280.
Pinal 6	467	551			A MC 48281.
Pinal 7	467	552			A MC 48282.
Pinal 8	467	553			A MC 48283.
Pinal 9	467	554			A MC 48284.
Pinal 10	467	555			A MC 48285.
Pinal 11	467	556			A MC 48286.
Pinal 12	623	538			A MC 48287.
Pinal 13	623	539			A MC 48288.
Pinal 14	623	540			A MC 48289.
Pinal 15	623	541			A MC 48290.
Pinal 16	623	542			A MC 48291.
Pinal 17	623	543			A MC 48292.
Pinal 18	623	544			A MC 48283.
Pinal 19	623	545			A MC 48294.
Pinal 20	623	546			A MC 48295.
Pinal 21	623	547			A MC 48296.
Pinal 22	623	548			A MC 48297.
Pinal 23	623	549			A MC 48298.
Pinal 24	623	550			A MC 48299.

(continued)

EXHIBIT "A"
Page -2-

<u>Claim Name</u>	<u>Recorded Pinal Co.</u>		<u>Amended Pinal Co.</u>		<u>B.L.M.</u>
	<u>Docket</u>	<u>Page</u>	<u>Docket</u>	<u>Page</u>	<u>Serial Number</u>
Pinal 25	623	551			A MC 48300.
Pinal 26	623	552			A MC 48301.
Pinal 27	623	553			A MC 48302.
Pinal 28	623	554			A MC 48303.
Pinal 29	623	555			A MC 48304.
Pinal 30	623	556			A MC 48305.
Pinal 31	623	557			A MC 48306.
Pinal 32	623	558			A MC 48307.
Pinal 33	623	559			A MC 48308.
Pinal 34	623	560			A MC 48309.
Pinal 35	657	191			A MC 48310.
Pinal 36	657	192			A MC 48311.
Pinal 37	657	193			A MC 48312.
Pinal 38	657	194			A MC 48313.
Pinal 39	657	195			A MC 48314.
Pinal 40	657	196			A MC 48315.
Pinal 41	657	197			A MC 48316.
Pinal 42	657	198			A MC 48317.
Pinal 43	657	199			A MC 48318.
Pinal 44	657	200			A MC 48319.
Pinal 45	657	201			A MC 48320.
Pinal 46	657	202			A MC 48321.
Pinal 47	657	203			A MC 48322.
G. P.	623	561			A MC 48323.
G. P. 2	623	562			A MC 48324.
G. P. 3	623	563			A MC 48325.
G. P. 4	623	564			A MC 48326.
G. P. 5	623	537			A MC 48327.

LAND SUBDIVISION LOCATION: Sections 21, 22, 27 & 28, Township 4
South, Range 16 East, G.&S.R.B.M.,
Pinal and Gila Counties, Arizona


RECEIVED
B.L.M. AZ STATE OFFICE

SEP 28 1987

7:45 A.M.
PHOENIX, ARIZONA

*** CERTIFICATE OF RECORDING ***

STATE OF ARIZONA, COUNTY OF PINAL (SS)
I HEREBY CERTIFY THAT THE WITHIN INSTRUMENT WAS FILED FOR RECORD IN
PINAL COUNTY, STATE OF ARIZONA. WITNESS MY HAND AND OFFICIAL SEAL.



NO: 884049

TIME: 1000 16SEP87

PAGES: 003

FEE: \$ 6.00

\$ 4.00

\$ 5.00

KATHLEEN C. FELIX

PINAL COUNTY RECORDER, BY DEPUTY

LABOR

FROM: INSPIRATION CONSOLIDATED COPPER

TO: BEVERLY 05-06

48130
Lj

RECEIVED

AFFIDAVIT OF PERFORMANCE OF ANNUAL WORK B.L.M. AZ STATE OFFICE

SEP 28 1987

7:45 A.M.
PHOENIX, ARIZONA


STATE OF ARIZONA)
) ss
County of Gila)

Thomas J. Montgomery, being duly sworn, deposes and says:

That he is a citizen of the United States and more than eighteen years of age, resides at Globe, in Gila County, Arizona, and is personally acquainted with the unpatented mining claims listed in Exhibit "A", attached hereto and by this reference made a part hereof, situated in the Saddle Mountain and Banner Mining Districts, Gila County, Arizona, the location notices of which are recorded in the office of the County Recorder of said County, and assigned serial numbers by Bureau of Land Managment, as set forth in said Exhibit "A".


That between September 1, 1986 and September 1, 1987, at least one hundred dollars (\$100.00) worth of work and improvements per claim were done and performed upon said claims, not including the location work of said claims, for assessment year ending 1 September 1987; that said work and improvements were done and performed for the benefit of all the claims listed in said Exhibit "A", and all of said claims are contiguous.

Such work and improvements were made by and at the expense of Inspiration Consolidated Copper Company, owner of said claims, for the purpose of complying with the laws of the United States pertaining to assessment or annual work; and Triple N Enterprises Ltd., of Globe, Arizona (contractor), and employees of Inspiration Consolidated Copper Company were the persons employed by Inspiration Consolidated Copper Company, and who labored upon said claims and did said work and improvements, the same being as follows, to-wit: Mine and equipment maintenance, and road work.




Thomas J. Montgomery
Property Superintendent
Inspiration Consolidated
Copper Company

SUBSCRIBED AND SWORN to before me this 15th day of September 1987.



Notary Public

My commission expires:
2 March 1991



SEP 28 1987

STATE OF ARIZONA

7:45 A.M.

County of Gila

PHOENIX, ARIZONA

EXHIBIT "A" to Affidavit of Performance of Annual Work subscribed and sworn to by Thomas J. Montgomery, dated 15 September 1987, relative to the following unpatented mining claims situated in the Banner and Saddle Mountain Mining Districts, Gila County, Arizona, the location notices of which are recorded in the office of the County Recorder of said County, and assigned serial numbers by Bureau of Land Management, as follows:

Claim Name	Recorded		Amended		B.L.M. Serial No.
	Book	Page	Book	Page	
Squaw Peak No. 2	8	440			A MC 48133'
Misscal	8	439	14	354	A MC 48134.
Rim	8	438			A MC 48135.
Rim No. 2	8	439			A MC 48136.
Last Chance	14	82			A MC 48137.
J.C.	14	84			A MC 48138.
S.P.	14	83			A MC 48139.
Seeder	8	35			A MC 48140.
Seeder No. 2	8	439			A MC 48141.
White Mountain Mine	8	32			A MC 48142.
Happy Hooligan	8	31	14	353	A MC 48143.
Fairview	13	628	14	352	A MC 48144.
Shamrock	8	467			A MC 48145.
Catherine	14	393			A MC 48146.
Fraction	14	392			A MC 48147.
Bluff	8	42	41	219	A MC 48148.
Packard No. 1	16	515	41	220	A MC 48149.
Packard No. 2	240	231			A MC 48150.
Wedge	8	47	48	328	A MC 48151.
Wallace	8	231	41	219	A MC 48152.
Christmas No. 1	40	575	322	514	A MC 48153.
Christmas No. 3	40	577	41	211	A MC 48154.
Christmas No. 4	40	578	250	474	A MC 48155.
Byrd	43	391	41	209	A MC 48156.
Lindberg	43	392	41	215	A MC 48157.
Finesse	43	459	41	212	A MC 48158.
Tonto	43	460	41	216	A MC 48159.
Flamingo	43	461	41	213	A MC 48160.
Hot Shot	43	462	41	215	A MC 48161.
Black Hawk	16	559	41	218	A MC 48162.
Beverly No. 1	44	117	41	205	A MC 48163.
Beverly No. 2	44	118	41	206	A MC 48164.
Beverly No. 3	44	119	41	207	A MC 48165.
Beverly No. 4	240	232			A MC 48166.
Beverly No. 5	44	240	41	208	A MC 48167.
Beverly No. 6	44	241	48	328	A MC 48168.

(continued)

SEP 28 1987

DOCKET - 114 PAGE 965

EXHIBIT "A"
Page -2-

7:45 A.M.
PHOENIX, ARIZONA

Claim Name	Recorded		Amended		B.L.M.
	Book	Page	Book	Page	Serial No.
O'Brien No. 1	239	189			A MC 48169
O'Brien No. 2	49	547			A MC 48170
O'Brien No. 3	49	548			A MC 48171
O'Brien No. 4	49	548			A MC 48172
O'Brien No. 5	49	549			A MC 48173
O'Brien No. 6	240	233			A MC 48174
Ballard	43	469	41	205	A MC 48175
High Ball	43	468	41	214	A MC 48176
Spotted Pup	43	465	41	216	A MC 48177
Flapper	43	495	41	214	A MC 48178
Coquette	43	494	41	212	A MC 48179
Lime	42	243			A MC 48180
Christmas 5	29	198			A MC 48181
Christmas 6	29	199			A MC 48182
Christmas 7	29	200			A MC 48183
Christmas 8	29	201			A MC 48184
Christmas 9	29	202			A MC 48185
Christmas 10	29	203			A MC 48186
Christmas 11	29	204			A MC 48187
Christmas 12	29	205			A MC 48188
Christmas 13	29	206			A MC 48189
Christmas 14	29	207			A MC 48190
Christmas 15	29	208			A MC 48191
Christmas 16	29	209			A MC 48192
Christmas 17	29	210			A MC 48193
Christmas 18	29	211			A MC 48194
Christmas 19	29	212			A MC 48195
Christmas 20	29	213			A MC 48196
Christmas 22	215	164			A MC 48197
Christmas 23	215	165			A MC 48198
Christmas 24	215	166			A MC 48199
Christmas 25	215	167			A MC 48200
Inspiration 1	25	438	181	120	A MC 48201
Inspiration 4	24	187			A MC 48202
Inspiration 5	24	188			A MC 48203
Inspiration 45	59	122			A MC 48204
Inspiration 47	182	578	238	256	A MC 48205
Inspiration 48	182	579			A MC 48206
Inspiration 49	182	580			A MC 48207
Inspiration 50	182	581			A MC 48208
Inspiration 51	182	582			A MC 48209
Inspiration 56	217	279			A MC 48210
Inspiration 57	217	280			A MC 48211
Inspiration 58	230	75			A MC 48212
Inspiration 59	230	76			A MC 48213
Inspiration 60	259	345			A MC 48214
Inspiration 61	259	346			A MC 48215

(continued)

EXHIBIT "A"
Page -3-

<u>Claim Name</u>	<u>Recorded</u>		<u>Amended</u>		<u>B.L.M.</u>
	<u>Book</u>	<u>Page</u>	<u>Book</u>	<u>Page</u>	<u>Serial No.</u>
Inspiration 62	259	347			A MC 48216.
Inspiration 63	259	348			A MC 48217.
Inspiration 64	259	349			A MC 48218.
Inspiration 65	259	350			A MC 48219.
Inspiration 66	259	351			A MC 48220.
Inspiration 67	259	352			A MC 48221.
Inspiration 68	259	353			A MC 48222.
Inspiration 69	259	354			A MC 48223.
Inspiration 70	259	355			A MC 48224.
Inspiration 71	259	356			A MC 48225.
Inspiration 72	259	357			A MC 48226.
Inspiration 73	259	358			A MC 48227.
Inspiration 74	259	359			A MC 48228.
Inspiration 75	259	360			A MC 48229.
Inspiration 76	259	361			A MC 48230.
Inspiration 77	259	362			A MC 48231.
Inspiration 78	259	363			A MC 48232.
Inspiration 79	259	364			A MC 48233.
Inspiration 80	259	365			A MC 48234.
Inspiration 81	259	366			A MC 48235.
Inspiration 82	259	367			A MC 48236.
Inspiration 83	259	368			A MC 48237.
Inspiration 84	259	369			A MC 48238.
Inspiration 85	259	370			A MC 48239.
Inspiration 86	259	371			A MC 48240.
Inspiration 87	259	372			A MC 48241.
Inspiration 88	259	373			A MC 48242.
Inspiration 89	259	374			A MC 48243.
Inspiration 90	259	375			A MC 48244.
Inspiration 91	259	376			A MC 48245.
Inspiration 92	259	377			A MC 48246.
Inspiration 93	259	378			A MC 48247.
Inspiration 94	259	379			A MC 48248.
Inspiration 95	259	380			A MC 48249.
Inspiration 96	259	381			A MC 48250.
Inspiration 97	259	382			A MC 48251.
Inspiration 98	259	383			A MC 48252.
Inspiration 103	259	384			A MC 48253.
Inspiration 104	259	385			A MC 48254.
Inspiration 105	259	386			A MC 48255.
Inspiration 106	259	387			A MC 48256.
Inspiration 107	292	523			A MC 48257.
Inspiration 108	292	524			A MC 48258.
Inspiration 109	292	525			A MC 48259.
Inspiration 110	315	657			A MC 48260.
Inspiration 111	315	658			A MC 48261.
Inspiration 112	315	658			A MC 48262.

RECEIVED
B.L.M. AZ STATE OFFICE

SEP 28 1987

7:45 A.M.
PHOENIX, ARIZONA

(continued)

EXHIBIT "A"
Page -4-

Claim Name	Recorded		Amended		B.L.M. Serial No.
	Book	Page	Book	Page	
Inspiration 113	316	132			A MC 48263.
Inspiration 56A	292	522			A MC 48264.
Wallduce	181	126			A MC 48265.
Fraction No. 1	192	146	192	285	A MC 48266.
P.E.F.	200	472			A MC 48267.
R.E.F.	200	471			A MC 48269
River	200	470			A MC 48271.
River 1	198	5			A MC 48272.
River 2	198	6			A MC 48273.
River 3	198	7			A MC 48274.
River 4	198	8			A MC 48275.
Pinal 3	198	9			A MC 48278
Pinal 4	198	10			A MC 48279
Pinal 5	198	11			A MC 48280
Pinal 6	198	12			A MC 48281
G.P.	299	158			A MC 48323
G.P. 2	299	159			A MC 48324
G.P. 3	299	160			A MC 48325
G.P. 4	299	161			A MC 48326
G.P. 5	299	162			A MC 48327

LAND SUBDIVISION LOCATION: Sections 24 & 25, Township 4 South, Range 15 East; Sections 7,8,17,18, 19,20,21,28,29,30,31,32 and 33, Township 4 South, Range 16 East, G.&S.R.B.M., Gila and Pinal Counties, Arizona.

RECEIVED
B.L.M. AZ STATE OFFICE
SEP 28 1987
7:45 A.M.
PHOENIX, ARIZONA

553566

\$10.00 + \$4.00
1:45 ck # 3247
c ck # 00138160

STATE OF ARIZONA, County of Gila, ss;

I do hereby certify that the within instrument was filed and recorded at request of Inspiration Consolidated Copper Company

Date Sep. 15, 1987 Time 1:45 P. M., Docket 714 Official Records Page S. 963 - 967
Records of Gila County, Arizona.

WITNESS my hand and official seal the day and year first above written.

MARY V. DE PAOLI, County Recorder

"Pick-Up" ph 473 - 7:15 - Judy
MICROFILMED By Mary V. De Paoli, Recorder.

COMPARED

48130
lji

AFFIDAVIT OF PERFORMANCE OF ANNUAL WORK

RECEIVED
B.L.M. AZ STATE OFFICE

SEP 28 1987

7:45 A.M.
PHOENIX, ARIZONA

STATE OF ARIZONA)
) ss.
County of Gila)

Thomas J. Montgomery, being duly sworn, deposes and says:

That he is a citizen of the United States and more than eighteen years of age, resides at Globe, in Gila County, Arizona, and is personally acquainted with the unpatented mining claims listed in Exhibit "A", attached hereto and by this reference made a part hereof, situated in the Banner Mining District in Gila County, Arizona, the location notices of which are recorded in the office of the County Recorder of said County, and assigned serial numbers by Bureau of Land Management, as set forth in said Exhibit "A".

That between September 1, 1986, and September 1, 1987, at least one hundred dollars (\$100.00) worth of work and improvements per claim were done and performed upon said claims, not including the location work of said claims, for assessment year ending 1 September 1987; that said work and improvements were done and performed for the benefit of all of the claims listed in said Exhibit "A", and all of said claims are contiguous.


Such work and improvements were made at the expense of Inspiration Consolidated Copper Company, owner of said claims, for the purpose of complying with the laws of the United States pertaining to assessment or annual work; and Triple N Enterprises Ltd., of Globe, Arizona, (contractors), were the persons employed and who labored upon said claims and did said work and improvements, the same being as follows, to-wit: Road work.

Thomas J. Montgomery
Thomas J. Montgomery

SUBSCRIBED AND SWORN to before me this 15th of September, 1987.

Judy Bastin
Notary Public

My commission expires:
2 March 1991



RECEIVED
B.L.M. AZ STATE OFFICE

DOCKET - 144 PAGE 962

STATE OF ARIZONA

SEP 28 1987

County of Gila

7:45 A.M.
PHOENIX, ARIZONA

EXHIBIT "A" to Affidavit of Performance of Annual Work subscribed and sworn to by Thomas J. Montgomery, dated 15th September 1987, relative to the following unpatented placer claims situated in the Banner and Saddle Mountain Mining Districts, Gila County, Arizona, the location notices of which are recorded in the office of the County Recorder of said County, and assigned serial numbers by Bureau of Land Management as follows:

Claim Name	Recorded		B.L.M. Serial No.
	Docket	Page	
Titanium 1	63	435	A MC 48130
Titanium 2	63	436	A MC 48131
Titanium 3	63	437	A MC 48132

LAND SUBDIVISION LOCATION: Section 17, Township 4 South, Range 16 East, G.&S.R.B.M., Gila County, Arizona

\$10.00 + \$4.00

1:45 ck #3247
C ck #00138160

553565

STATE OF ARIZONA, County of Gila, ss:

I do hereby certify that the within instrument was filed and recorded at request of Inspiration Consolidated Copper Company

Date Sep. 15, 1987 Time 1:45 P. M., Docket 714 Official Records Page S. 961 & 962
Records of Gila County, Arizona.

WITNESS my hand and official seal, the day and year first above written.

Inspiration Consolidated Copper Company
P.O. Box 5
Claypool, AZ 85537

MARY V. DE PAOLI, County Recorder

By Mary V. De Paoli, Recorder.

MICROFILMED
COMPARED

"Pick-Up" P.A. 475-7159 - Judy

NOTICE OF INTENTION TO HOLD MILLSITES


RECEIVED
B.L.M. AZ STATE OFFICE
SEP 28 1987
7:45 A.M.
PHOENIX, ARIZONA

STATE OF ARIZONA)
) ss.
County of Gila)

Thomas J. Montgomery, being duly sworn, deposes and says:



That he is a citizen of the United States and more than eighteen years of age, resides at Globe, in Gila County, Arizona, and is personally acquainted with the unpatented millsite claims listed in Exhibit "A", attached hereto and by this reference made a part hereof, situated in the Globe-Miami Mining District, Gila County, Arizona, the location notices of which are recorded in the Office of the County Recorder of said County, and assigned serial numbers by Bureau of Land Management, as set forth in said Exhibit "A".

In accordance with the laws of the United States, and to fulfill requirements for assessment work year ending 1 September 1987, Inspiration Consolidated Copper Company holds and claims the millsites described in Exhibit "A", and intends to continue to use said claim-related sites for mining or milling purposes in connection with associated lode claims in the area.



Thomas J. Montgomery
Property Superintendent
Inspiration Consolidated
Copper Company
P. O. Box "S"
Claypool, Arizona 85532

SUBSCRIBED AND SWORN to before me this 15th day of September 1987.

Notary Public

My commission expires:
2 March 1991

RECEIVED
B.L.M. AZ STATE OFFICE

DOCKET - 714 PAGE 975

SEP 28 1987

7:45 A.M.
PHOENIX, ARIZONA

STATE OF ARIZONA

County of Gila

EXHIBIT "A" to Notice of Intention to Hold Millsites subscribed and sworn to by Thomas J. Montgomery, dated 15 September 1987, relative to the following unpatented millsite claims situated in the Banner Mining District, Gila County, Arizona, the location notices of which are recorded in the office of the County Recorder of said County, and assigned serial numbers by Bureau of Land Management, as follows:

Claim Names	Recorded		B.L.M. Serial Numbers
	Docket	Page(s)	
Tailing 1-41 (inclusive)	290	396-436	A MC 48023 - 48063 (inclusive)
Tailing 42	336	871	A MC 48064
Xmas 1 - 12 (inclusive)	314	955-966	A MC 48065 - 48075 (inclusive)
Xmas 14 - 36 (inclusive)	314	967-989	A MC 48076 - 48099 (inclusive)
Xmas 38 - 45 (inclusive)	314	990-997	A MC 48100 - 48107 (inclusive)

 LAND SUBDIVISION LOCATION: Surveyed Sections 8 & 16, Township 4 South, Range 16 East; and Unsurveyed Sections 17, 20, 29 & 30, Township 4 South, Range 16 East, G.&S.R.B.M., Gila County, Arizona

\$ 5.00 + \$ 4.00

1:45 ck # 3247

C ck # 00132160

553569

STATE OF ARIZONA, County of Gila, ss;

I do hereby certify that the within instrument was filed and recorded at request of

Inspiration Consolidated Copper Company

Date Sep. 15, 1987 Time 1:45 P. M., Docket 714

Official Records Page S 974 & 975

Records of Gila County, Arizona.

WITNESS my hand and official seal the day and year first above written.

MARY V. DE PAOLI, County Recorder

"Pick - up" 473-7159 - Judy

MICROFILMED

By Mary V. De Paoli, Recorder.

COMPARED

35795

39092

131768

48124

SK

DOCKET 683 PAGE 996

AFFIDAVIT OF PERFORMANCE OF ANNUAL WORK

STATE OF ARIZONA)
) ss.
County of Gila)

Thomas J. Montgomery, being duly sworn, deposes and says:

That he is a citizen of the United States and more than eighteen years of age, resides at Globe, in Gila County, Arizona, and is personally acquainted with the unpatented mining claims listed in Exhibit "A", attached hereto and by this reference made a part hereof, situated in the Globe-Miami Mining District in Gila County, Arizona, the location notices of which are recorded in the office of the County Recorder of said County and assigned serial numbers by Bureau of Land Management as set forth in said Exhibit "A".

That between September 1, 1985, and September 1, 1986, at least one hundred dollars (\$100.00) worth of work and improvements per claim were done and performed upon said claims, not including the location work of said claims; that said work and improvements were done for the benefit of all the claims listed in said Exhibit "A" and all of said claims are contiguous.

Such work and improvements were made by and at the expense of Inspiration Consolidated Copper Company, owner of said claims, for the purpose of complying with the laws of the United States pertaining to assessment or annual work; and O'Keefe Drilling Company (drilling contractors), and employees of Inspiration Consolidated Copper Company were the persons employed by Inspiration Consolidated Copper Company and who labored upon said claims and did said work and improvements, the same being as follows, to-wit: Drilling and associated activities.

Thomas J. Montgomery

Thomas J. Montgomery
Property Superintendent
Inspiration Consolidated
Copper Company

SUBSCRIBED AND SWORN to before me this 8th day of October 1986.

Jerry Bustin

Notary Public

My commission expires:
2 March 1987

RECEIVED
B.L.M. AZ STATE OFFICE
DEC 2 - 1986
7:45 A.M.
PHOENIX, ARIZONA

STATE OF ARIZONA

County of Gila

EXHIBIT "A" to Affidavit of Performance of Annual Work subscribed and sworn to by Thomas J. Montgomery, dated 8 October 1986, relative to the following unpatented mining claims situated in the Globe-Miami Mining District, Gila County, Arizona, the location notices of which are filed in the office of the County Recorder of said County, and assigned serial numbers by Bureau of Land Management as follows:

Claim Name	Records of Gila County		Amended		B.L.M. Serial No.
	Book	Page	Book	Page	
Quartz Site No. 4 (A)	466	188			A MC 35795
Quartz Site No. 5 (A)	466	187			A MC 35796
Quartz Site No. 6 (A)	466	186			A MC 35797
Quartz Site No. 7 (A)	466	185			A MC 35798
Quartz Site No. 8 (A)	466	184			A MC 35799
Quartz Site #25 (A)	466	220			A MC 35817
Quartz Site #26 (A)	466	221			A MC 35818
Quartz Site #27 (A)	466	166			A MC 35819
Hardrock No. 1 (A)	466	200			A MC 35822
Hardrock No. 2 (A)	466	193			A MC 35823
Moonlight (A) ✓	466	196			A MC 35826
Black Oak (A) ✓	466	199			A MC 35827
Black Oak No. 2 (A)	466	198			A MC 35828
Black Oak No. 3 (A)	466	197			A MC 35829
Pinto Copper Fraction (A) ✓	466	204			A MC 35837
Pinto Copper No.1 (A)	466	210			A MC 35838
Pinto Copper No.2 (A)	466	211			A MC 35839
Pinto Copper No.3 (A)	466	212			A MC 35840
Pinto Copper No.4 (A)	466	213			A MC 35841
Pinto Copper No.5 (A)	466	214			A MC 35842
Pinto Copper No.6 (A)	466	219			A MC 35843
Pinto Copper No.7 (A)	466	222			A MC 35844
Pinto Copper No.8 (A)	466	223			A MC 35845
Pinto Copper No.9 (A)	466	205			A MC 35846
Pinto Copper No.10 (A)	466	206			A MC 35847
Pinto Copper No.11 (A)	466	207			A MC 35848
Pinto Copper No.12 (A)	466	208			A MC 35849
Pinto Copper No.13 (A)	466	209			A MC 35850
Kay 1	262	305	471	40	A MC 39092
Kay 2	262	306	471	41	A MC 39093
Kay 3	262	307	471	42	A MC 39094
Kay 4	262	308	471	43	A MC 39095
Kay 5	262	309	471	44	A MC 39096
Kay 6	262	310	471	45	A MC 39097

RECEIVED
B.L.M. AZ STATE OFFICE
DEC 2 - 1986

(Cont'd)

7:45 A.M.
PHOENIX, ARIZONA

EXHIBIT "A"
Page -2-

Claim Name	Records of Gila County		Amended		B.L.M. Serial No.
	Book	Page	Book	Page	
Kay 7	262	311	471	46	A MC 39098
Kay 8	262	312	471	47	A MC 39099
Kay 9	262	313	471	48	A MC 39100
Kay 10	262	314	471	49	A MC 39101
Kay 11	262	315	471	50	A MC 39102
Kay 12	262	316	471	51	A MC 39103
Kay 13	262	317	471	52	A MC 39104
Kay 14	262	318	471	53	A MC 39105
Kay 15	262	319	471	54	A MC 39106
Kay 16	262	320	471	55	A MC 39107
Kay 17	262	321	471	56	A MC 39108
Kay 18	262	322	471	57	A MC 39109
Kay 19	262	323	471	58	A MC 39110
Kay 20	262	324	471	59	A MC 39111
Kay 21	262	325	471	60	A MC 39112
Kay 22	262	326	471	61	A MC 39113
Kay 23	262	327	471	62	A MC 39114
Kay 50	262	352	471	85	A MC 39137
Kay 51	262	353	471	86	A MC 39138
Kay 52	262	354	471	87	A MC 39139
Kay 53	262	355	471	88	A MC 39140
Kay 54	262	356	471	89	A MC 39141
Kay 55	262	357	471	90	A MC 39142
Kay 56	262	358	471	91	A MC 39143
Kay 57	262	359	471	92	A MC 39144
Kay 58	262	360	471	93	A MC 39145
Kay 81	264	328	471	110	A MC 39162
Kay 82	264	329	471	111	A MC 39163
Kay 85	262	373	471	113	A MC 39165
Kay 86	262	374	471	114	A MC 39166
Kay 87	262	375	471	115	A MC 39167
Kay 88	262	376	471	116	A MC 39168
Kay 89	262	377	471	117	A MC 39169
Kay 90	262	378	471	118	A MC 39170
Kay 91	262	379	471	119	A MC 39171
Kay 92	262	380	471	120	A MC 39172
Kay 93	262	381	471	121	A MC 39173
Kay 94	262	382	471	122	A MC 39174
Kay 95	262	383	471	123	A MC 39175
Kay 96	262	384	471	124	A MC 39176
Kay 97	262	385	471	125	A MC 39177
Kay 98	262	386	471	126	A MC 39178
Kay 99	262	387	471	127	A MC 39179
Kay 100	262	388	471	128	A MC 39180
Kay 101	262	389	471	129	A MC 39181

RECEIVED
B.L.M. AZ STATE OFFICE

DEC 2 - 1986

(Cont'd)

7:45 A.M.
PHOENIX, ARIZONA

EXHIBIT "A"
Page -3-

- Claim Name	Records of Gila County		Amended		B.L.M. Serial No.
	Book	Page	Book	Page	
Kay 102	262	390	471	130	A MC 39182
Kay 103	262	391	471	131	A MC 39183
Kay 104	262	392	471	132	A MC 39184
Kay 108	262	396	471	133	A MC 39185
Kay 109	270	267	471	134	A MC 39186
Kay 110	270	268	471	135	A MC 39187
Kay 111	270	269	471	136	A MC 39188
Kay 112	270	270	471	137	A MC 39189
Kay 113	270	271	471	138	A MC 39190
Kay 114	270	272	471	139	A MC 39191
Kay 142	536	11			A MC 131768
Kay 143	536	13			A MC 131769

191

769

Docket

Deserter ✓	20	16	24	239	A MC 48124 - 128
Chief #3	25	79	24	240	A MC 48125
Chief #4	25	80	24	241	A MC 48126
Chief #5	25	81	24	242	A MC 48127
Chief #6 ✓	25	82	24	243	A MC 48128

LAND SUBDIVISION LOCATION: Sections 9, 10, 14, 15, 16, 21, 22, 27, & 28, Township 1 North, Range 14 East, G.&S.R.M., Gila County, Arizona.

\$10.00 + \$4.00 + \$1.00

4:30
M
Ck #00120529
Ck #00118541
Ck 2461

540042

STATE OF ARIZONA, County of Gila, ss;
I do hereby certify that the within instrument was filed and recorded at request of Inspiration Consolidated Copper Company

Date Oct. 8, 1986 Time 4:30 P. M., Docket 683 Official Records Page S. 996 - 999
Records of Gila County, Arizona.

WITNESS my hand and official seal the day and year first above written.

RECEIVED
B.L.M. AZ STATE OFFICE

COMPARED
MICROFILMED

MARY V. DE PAOLI, County Recorder

By Mary V. De Paoli, Recorder.

DEC 2 - 1986

7:45 A.M.
PHOENIX, ARIZONA



Inspiration Consolidated Copper Company

P.O. BOX ~~444~~ "S"

A Subsidiary of Inspiration Resources Corporation

CLAYPOOL, ARIZONA 85532

24349
35795
39092
48023
52072
131768
217870
49238

50970

97784

1 December 1986 SK

CERTIFIED MAIL NO. P 293 439 178
Return Receipt Requested

Bureau of Land Management
Arizona State Office
Mining Claims Section
P. O. Box 16563
Phoenix, Arizona 85011

Re: Evidence of Performance of Annual Work

Gentlemen:

In accordance with the Federal Land Policy and Management Act of 1976, enclosed please find copies of eighteen (18) recorded Affidavits of Performance of Annual Work, and eleven (11) recorded Notices of Intention to Hold Millsite Claims for unpatented claims situated in Gila and Pinal Counties, Arizona. The documents are submitted to fulfill requirements to furnish evidence of the performance of annual work, and intention to hold claims for assessment year 1 September 1985 to 1 September 1986. Serial numbers as assigned by your office are shown on each instrument.

Please receipt to: Inspiration Consolidated Copper Company
Property Department
P. O. Box "S"
Claypool, Arizona 85532

If there are any questions, please contact us at this address or call (602) 473-7159.

Thank you.

Sincerely,

Judy Bastin
Judy Bastin

Sr. Property Representative

JAB:s
Enclosures (ICCCo. & Silica Flux)

RECEIVED
B.L.M. AZ STATE OFFICE

DEC 2 - 1986

7:45 A.M.
PHOENIX, ARIZONA

48023
SK

DOCKET 683 PAGE 989


NOTICE OF INTENTION TO HOLD MILLSITES

STATE OF ARIZONA)
) ss.
County of Gila)

Thomas J. Montgomery, being duly sworn, deposes and says:


That he is a citizen of the United States and more than eighteen years of age, resides at Globe, in Gila County, Arizona, and is personally acquainted with the unpatented millsite claims listed in Exhibit "A", attached hereto and by this reference made a part hereof, situated in the Banner Mining District, Gila County, Arizona, the location notices of which are recorded in the office of the County Recorder of said County, and assigned serial numbers by Bureau of Land Management, as set forth in said Exhibit "A".

That Inspiration Consolidated Copper Company holds and claims the millsites described in Exhibit "A", and intends to continue to use said claim-related sites for mining and/or milling purposes in connection with associated lode claims in the area.



Thomas J. Montgomery
Property Superintendent
Inspiration Consolidated
Copper Company

SUBSCRIBED AND SWORN to before me this 8th day of October 1986.



Notary Public

My commission expires:
2 March 1987

RECEIVED
B.L.M. AZ STATE OFFICE

DEC 2 - 1986

7:45 A.M
PHOENIX, ARIZ

STATE OF ARIZONA

County of Gila

EXHIBIT "A" to Notice of Intention to Hold Millsites subscribed and sworn to by Thomas J. Montgomery, dated 8 October 1986, relative to the following unpatented millsite claims situated in the Banner Mining District, Gila County, Arizona, the location notices of which are recorded in the office of the County Recorder of said County, and assigned serial numbers by Bureau of Land Management, as follows:

Claim Names	Recorded		B.L.M. Serial Numbers
	Docket	Page(s)	
Tailing 1-41 ✓ (inclusive)	290	396-436	A MC 48023 - 48063 ✓ (inclusive)
Tailing 42 ✓	336	871	A MC 48064 ✓
Xmas 1 - 12 ✓ (inclusive)	314	955-966	A MC 48065 - 48075 ✓ (inclusive)
Xmas 14 - 36 ✓ (inclusive)	314	967-989	A MC 48076 - 48099 ✓ (inclusive)
Xmas 38 - 45 ✓ (inclusive)	314	990-997	A MC 48100 - 48107 ✓ (inclusive)

LAND SUBDIVISION LOCATION: Surveyed Sections 8 & 16, Township 4 South, Range 16 East; and Unsurveyed Sections 17, 20, 29 & 30, Township 4 South, Range 16 East, G.&S.R.B.M., Gila County, Arizona

RECEIVED
B.L.M. AZ STATE OFFICE

DEC 2 - 1986

7:45 A.M.
PHOENIX, ARIZONA

540031

\$1000 + \$400 + \$100
4:30
C
ck # 2061
ck # 00118541
ck # 00126529

STATE OF ARIZONA, County of Gila, ss:
I do hereby certify that the within instrument was filed and recorded at request of Inspiration Consolidated Copper Company

Date Oct. 8, 1986 Time 4:30 P. M., Docket 683 Official Records Pages 969 & 970
Records of Gila County, Arizona.

WITNESS my hand and official seal the day and year first above written.

MICROFILMED

MARY V. DE PAOLI, County Recorder

COMPARED

By Mary V. De Paoli, Recorder.

AFFIDAVIT OF PERFORMANCE OF ANNUAL WORK


STATE OF ARIZONA)
) ss
County of Gila)

Thomas J. Montgomery, being duly sworn, deposes and says:

That he is a citizen of the United States and more than eighteen years of age, resides at Globe, in Gila County, Arizona, and is personally acquainted with the unpatented mining claims listed in Exhibit "A", attached hereto and by this reference made a part hereof, situated in the Saddle Mountain and Banner Mining Districts, Gila County, Arizona, the location notices of which are recorded in the office of the County Recorder of said County, and assigned serial numbers by Bureau of Land Managment, as set forth in said Exhibit "A".

That between September 1, 1985 and September 1, 1986, at least one hundred dollars (\$100.00) worth of work and improvements per claim were done and performed upon said claims, not including the location work of said claims; that said work and improvements were done and performed for the benefit of all the claims listed in said Exhibit "A", and all of said claims are contiguous.


Such work and improvements were made by and at the expense of Inspiration Consolidated Copper Company, owner of said claims, for the purpose of complying with the laws of the United States pertaining to assessment or annual work; and Nichols Development Corporation of Globe, Arizona (contractor) were the persons employed by Inspiration Consolidated Copper Company, and who labored upon said claims and did said work and improvements, the same being as follows, to-wit: Road Work.



Thomas J. Montgomery
Property Superintendent
Inspiration Consolidated
Copper Company

SUBSCRIBED AND SWORN to before me this 8th day of October 1986.

My commission expires:
2 March 1987

RECEIVED 
Notary Public
B.L.M. AZ STATE OFFICE

DEC 2 - 1986

7:45 A.M.
PHOENIX, ARIZONA

STATE OF ARIZONA
 County of Gila

EXHIBIT "A" to Affidavit of Performance of Annual Work subscribed and sworn to by Thomas J. Montgomery, dated 8 October 1986, relative to the following unpatented placer claims situated in the Banner and Saddle Mountain Mining Districts, Gila County, Arizona, the location notices of which are recorded in the office of the County Recorder of said County, and assigned serial numbers by Bureau of Land Management as follows:

Claim Name	Recorded		B.L.M. Serial No.
	Docket	Page	
Titanium 1	63	435	A MC 48130
Titanium 2	63	436	A MC 48131
Titanium 3	63	437	A MC 48132

LAND SUBDIVISION LOCATION: Section 17, Township 4 South, Range 16 East, G.&S.R.B.M., Gila County, Arizona

RECEIVED
 B.L.M. AZ STATE OFFICE
 DEC 2 - 1986
 7:45 A.M.
 PHOENIX, ARIZONA

\$ 10.00 + \$4.00 + \$1.00 P&H
 4:30 c/c # 00118541
 c c/c # 00120529
 c/c # 2461

540027

STATE OF ARIZONA, County of Gila, ss: I do hereby certify that the within instrument was filed and recorded at request of Inspiration Consolidated Copper Company

Date Oct. 8, 1986 Time 4:30 P. M., Docket 683 Official Records Page 957 & 958
 Records of Gila County, Arizona.

WITNESS my hand and official seal the day and year first above written.

MARY V. DE PAOLI, County Recorder

Inspiration Consolidated Copper Company
 P.O. Box 5
 Claypool, Az 85532

COMPARED

By Mary V. De Paoli, Recorder.

MICROFILMED

AFFIDAVIT OF PERFORMANCE OF ANNUAL WORK


STATE OF ARIZONA)
) ss
County of Gila)

Thomas J. Montgomery, being duly sworn, deposes and says:

That he is a citizen of the United States and more than eighteen years of age, resides at Globe, in Gila County, Arizona, and is personally acquainted with the unpatented mining claims listed in Exhibit "A", attached hereto and by this reference made a part hereof, situated in the Saddle Mountain and Banner Mining Districts, Gila County, Arizona, the location notices of which are recorded in the office of the County Recorder of said County, and assigned serial numbers by Bureau of Land Management, as set forth in said Exhibit "A".


That between September 1, 1985 and September 1, 1986, at least one hundred dollars (\$100.00) worth of work and improvements per claim were done and performed upon said claims, not including the location work of said claims; that said work and improvements were done and performed for the benefit of all the claims listed in said Exhibit "A", and all of said claims are contiguous.

Such work and improvements were made by and at the expense of Inspiration Consolidated Copper Company, owner of said claims, for the purpose of complying with the laws of the United States pertaining to assessment or annual work; and Nichols Development Corporation of Globe, Arizona (contractor) were the persons employed by Inspiration Consolidated Copper Company, and who labored upon said claims and did said work and improvements, the same being as follows, to-wit: Mine and equipment maintenance, road work, and watchmen whose employment was necessary for the preservation of the property.



Thomas J. Montgomery
Property Superintendent
Inspiration Consolidated
Copper Company

SUBSCRIBED AND SWORN to before me this 8th day of October 1986.

RECEIVED
B.L.M. AZ STATE OFFICE 
Notary Public

My commission expires:
2 March 1987

DEC 2 - 1986

7:45 A.M.
PHOENIX, ARIZONA

STATE OF ARIZONA

County of Gila

EXHIBIT "A" to Affidavit of Performance of Annual Work subscribed and sworn to by Thomas J. Montgomery, dated 8 October 1986, relative to the following unpatented mining claims situated in the Banner and Saddle Mountain Mining Districts, Gila County, Arizona, the location notices of which are recorded in the office of the County Recorder of said County, and assigned serial numbers by Bureau of Land Management, as follows:

Claim Name	Recorded		Amended		B.L.M. Serial No.
	Book	Page	Book	Page	
Squaw Peak No. 2 ✓	8	440			A MC 48133 - 168
Misscal ✓	8	439	14	354	A MC 48134
Rim ✓	8	438			A MC 48135
Rim No. 2 ✓	8	439			A MC 48136
Last Chance ✓	14	82			A MC 48137
J.C. ✓	14	84			A MC 48138
S.P. ✓	14	83			A MC 48139
Seeder ✓	8	35			A MC 48140
Seeder No. 2 ✓	8	439			A MC 48141
White Mountain Mine ✓	8	32			A MC 48142
Happy Hooligan ✓	8	31	14	353	A MC 48143
Fairview ✓	13	628	14	352	A MC 48144
Shamrock ✓	8	467			A MC 48145
Catherine ✓	14	393			A MC 48146
Fraction ✓	14	392			A MC 48147
Bluff ✓	8	42	41	219	A MC 48148
Packard No. 1)	16	515	41	220	A MC 48149
Packard No. 2)	240	231			A MC 48150
Wedge ✓	8	47	48	328	A MC 48151
Wallace ✓	8	231	41	219	A MC 48152
Christmas No. 1 ✓	40	575	322	514	A MC 48153
Christmas No. 3)	40	577	41	211	A MC 48154
Christmas No. 4)	40	578	250	474	A MC 48155
Byrd ✓	43	391	41	209	A MC 48156
Lindberg ✓	43	392	41	215	A MC 48157
Finesse ✓	43	459	41	212	A MC 48158
Tonto ✓	43	460	41	216	A MC 48159
Flamingo ✓	43	461	41	213	A MC 48160
Hot Shot ✓	43	462	41	215	A MC 48161
Black Hawk ✓	16	559	41	218	A MC 48162
Beverly No. 1)	44	117	41	205	A MC 48163
Beverly No. 2)	44	118	41	206	A MC 48164
Beverly No. 3)	44	119	41	207	A MC 48165
Beverly No. 4)	240	232			A MC 48166
Beverly No. 5)	44	240	41	208	A MC 48167
Beverly No. 6)	44	241	48	328	A MC 48168

(continued)

RECEIVED
B.L.M. AZ STATE OFFICE

DEC 2 - 1986

7:45 A.M.
PHOENIX, ARIZONA

EXHIBIT "A"
Page -2-

Claim Name	Recorded		Amended		B.L.M. Serial No.
	Book	Page	Book	Page	
O'Brien No. 1	239	189			A MC 48169-215
O'Brien No. 2	49	547			A MC 48170
O'Brien No. 3	49	548			A MC 48171
O'Brien No. 4	49	548			A MC 48172
O'Brien No. 5	49	549			A MC 48173
O'Brien No. 6	240	233			A MC 48174
Ballard ✓	43	469	41	205	A MC 48175
High Ball ✓	43	468	41	214	A MC 48176
Spotted Pup ✓	43	465	41	216	A MC 48177
Flapper ✓	43	495	41	214	A MC 48178
Coquette ✓	43	494	41	212	A MC 48179
Lime ✓	42	243			A MC 48180
Christmas 5	29	198			A MC 48181
Christmas 6	29	199			A MC 48182
Christmas 7	29	200			A MC 48183
Christmas 8	29	201			A MC 48184
Christmas 9	29	202			A MC 48185
Christmas 10	29	203			A MC 48186
Christmas 11	29	204			A MC 48187
Christmas 12	29	205			A MC 48188
Christmas 13	29	206			A MC 48189
Christmas 14	29	207			A MC 48190
Christmas 15	29	208			A MC 48191
Christmas 16	29	209			A MC 48192
Christmas 17	29	210			A MC 48193
Christmas 18	29	211			A MC 48194
Christmas 19	29	212			A MC 48195
Christmas 20	29	213			A MC 48196
Christmas 22	215	164			A MC 48197
Christmas 23	215	165			A MC 48198
Christmas 24	215	166			A MC 48199
Christmas 25	215	167			A MC 48200
Inspiration 1 ✓	25	438	181	120	A MC 48201
Inspiration 4	24	187			A MC 48202
Inspiration 5	24	188			A MC 48203
Inspiration 45 ✓	59	122			A MC 48204
Inspiration 47	182	578	238	256	A MC 48205
Inspiration 48	182	579			A MC 48206
Inspiration 49	182	580			A MC 48207
Inspiration 50	182	581			A MC 48208
Inspiration 51	182	582			A MC 48209
Inspiration 56	217	279			A MC 48210
Inspiration 57	217	280			A MC 48211
Inspiration 58	230	75			A MC 48212
Inspiration 59	230	76			A MC 48213
Inspiration 60	259	345			A MC 48214
Inspiration 61	259	346			A MC 48215

(continued)

RECEIVED
B.L.M. AZ STATE OFFICE

DEC 2 - 1986

7:45 A.M.
PHOENIX, ARIZONA

EXHIBIT "A"
Page -3-

Claim Name	Recorded		Amended		B.L.M. Serial No.
	Book	Page	Book	Page	
Inspiration 62	259	347			A MC 48216
Inspiration 63	259	348			A MC 48217
Inspiration 64	259	349			A MC 48218
Inspiration 65	259	350			A MC 48219
Inspiration 66	259	351			A MC 48220
Inspiration 67	259	352			A MC 48221
Inspiration 68	259	353			A MC 48222
Inspiration 69	259	354			A MC 48223
Inspiration 70	259	355			A MC 48224
Inspiration 71	259	356			A MC 48225
Inspiration 72	259	357			A MC 48226
Inspiration 73	259	358			A MC 48227
Inspiration 74	259	359			A MC 48228
Inspiration 75	259	360			A MC 48229
Inspiration 76	259	361			A MC 48230
Inspiration 77	259	362			A MC 48231
Inspiration 78	259	363			A MC 48232
Inspiration 79	259	364			A MC 48233
Inspiration 80	259	365			A MC 48234
Inspiration 81	259	366			A MC 48235
Inspiration 82	259	367			A MC 48236
Inspiration 83	259	368			A MC 48237
Inspiration 84	259	369			A MC 48238
Inspiration 85	259	370			A MC 48239
Inspiration 86	259	371			A MC 48240
Inspiration 87	259	372			A MC 48241
Inspiration 88	259	373			A MC 48242
Inspiration 89	259	374			A MC 48243
Inspiration 90	259	375			A MC 48244
Inspiration 91	259	376			A MC 48245
Inspiration 92	259	377			A MC 48246
Inspiration 93	259	378			A MC 48247
Inspiration 94	259	379			A MC 48248
Inspiration 95	259	380			A MC 48249
Inspiration 96	259	381			A MC 48250
Inspiration 97	259	382			A MC 48251
Inspiration 98	259	383			A MC 48252
Inspiration 103	259	384			A MC 48253
Inspiration 104	259	385			A MC 48254
Inspiration 105	259	386			A MC 48255
Inspiration 106	259	387			A MC 48256
Inspiration 107	292	523			A MC 48257
Inspiration 108	292	524			A MC 48258
Inspiration 109	292	525			A MC 48259
Inspiration 110	315	657			A MC 48260
Inspiration 111	315	658			A MC 48261
Inspiration 112	315	658			A MC 48262

- 262

RECEIVED
B.L.M. AZ STATE OFFICE

DEC 2 - 1986

7:45 A.M.
PHOENIX, ARIZONA

(continued)

EXHIBIT "A"
Page -4-

Claim Name	Recorded		Amended		B.L.M. Serial No.
	Book	Page	Book	Page	
Inspiration 113 ✓	316	132			A MC 48263
Inspiration 56A ✓	292	522			A MC 48264
Wallduce ✓	181	126			A MC 48265
Fraction No. 1 ✓	192	146	192	285	A MC 48266
P.E.F. ✓	200	472			A MC 48267
R.E.F. ✓	200	471			A MC 48269
River ✓	200	470			A MC 48271
River 1 } ✓	198	5			A MC 48272
River 2 } ✓	198	6			A MC 48273
River 3 } ✓	198	7			A MC 48274
River 4 } ✓	198	8			A MC 48275
Pinal 3 } ✓	198	9			A MC 48278
Pinal 4 } ✓	198	10			A MC 48279
Pinal 5 } ✓	198	11			A MC 48280
Pinal 6 } ✓	198	12			A MC 48281
G.P. ✓	299	158			A MC 48323
G.P. 2 } ✓	299	159			A MC 48324
G.P. 3 } ✓	299	160			A MC 48325
G.P. 4 } ✓	299	161			A MC 48326
G.P. 5 } ✓	299	162			A MC 48327

LAND SUBDIVISION LOCATION: Sections 24 & 25, Township 4 South, Range 15 East; Sections 7,8,17,18, 19,20,21,28,29,30,31,32 and 33, Township 4 South, Range 16 East, G.&S.R.B.M., Gila County, Arizona

RECEIVED
B.L.M. AZ STATE OFFICE

DEC 2 - 1986

7:45 A.M.
PHOENIX, ARIZONA

\$1000 + \$400 + \$100
4:30 CR # 00118541
C. CR # 00120529
CR # 2461

540028

STATE OF ARIZONA, County of Gila, ss; I do hereby certify that the within instrument was filed and recorded at request of Inspiration Consolidated Copper Company

Date Oct. 8, 1986 Time 4:30 P. M., Docket 683 Official Records Page S 959 - 963
Records of Gila County, Arizona.

WITNESS my hand and official seal the day and year first above written.

COMPILED MARY V. DE PAOLI, County Recorder

MICROFILMED By Mary V. De Paoli, Recorder.

AFFIDAVIT OF PERFORMANCE OF ANNUAL WORK


State of Arizona)
) ss.
County of Gila)

Thomas J. Montgomery, being duly sworn, deposes and says:

That he is a citizen of the United States and more than eighteen years of age, resides at Globe, in Gila County, Arizona, and is personally acquainted with the unpatented mining claims listed in Exhibit "A", attached hereto and by this reference made a part hereof, situated in the Banner Mining District, Gila County, Arizona, the location notices of which are recorded in the office of the County Recorder of said County, and assigned serial numbers by Bureau of Land Management as set forth in said Exhibit "A".

That between March 7, 1986, and July 11, 1986, at least one hundred (\$100.00) worth of work and improvements per claim were done and performed upon said claims, not including the location work of said claims; that said work and improvements were done and performed for the benefit of all of the claims listed in said Exhibit "A", and all of said claims are contiguous.

Such work and improvements were made by and at the expense of Inspiration Consolidated Copper Company, owner of said claims, for the purpose of complying with the laws of the United States pertaining to assessment or annual work; and Nichols Development Corporation of Globe, Arizona, (contractors) were the persons employed by Inspiration Consolidated Copper Company, and who labored upon said claims and did said work and improvements, the same being as follows, to-wit: Road work, drilling and associated activities for the benefit of the claim group as a whole.



Thomas J. Montgomery
Property Superintendent
Inspiration Consolidated
Copper Company

SUBSCRIBED AND SWORN to before me this 8th day of October 1986.



Notary Public

My commission expires: **B.L.M. AZ STATE OFFICE**

2 March 1987

RECEIVED
DEC 2 - 1986
7:45 A.M
PHOENIX, ARIZ.

STATE OF ARIZONA

County of Gila

EXHIBIT "A" to Affidavit of Performance of Annual Work subscribed and sworn to by Thomas J. Montgomery, dated 8 October 1986, relative to the following unpatented mining claims situated in the Banner Mining District, Gila County, Arizona, the location notices of which are recorded in the office of the County Recorder of said County and assigned serial numbers by Bureau of Land Management as follows:

<u>Claim Name</u>	<u>Recorded</u> <u>Book Page</u>	<u>Amended</u> <u>Docket Page</u>	<u>B.L.M.</u> <u>Serial No.</u>
H.A. ✓	48 180		A MC 48328
Little Emma ✓	48 180		A MC 48329
Pedro ✓	48 181		A MC 48330
Plug ✓	48 181		A MC 48331
Ticket Chopper ✓	48 181		A MC 48332
Uncle Dan ✓	48 182		A MC 48333
Atlas ✓	48 193		A MC 48334
Atlas No. 1]	48 193		A MC 48335
Atlas No. 2]	48 193		A MC 48336
Blaine ✓	48 194		A MC 48337
Calumet ✓	48 194		A MC 48338
Cobre Hierro ✓	48 194		A MC 48339
Cuprite ✓	48 195		A MC 48340
Emerald ✓	48 195		A MC 48341
Gov. Curtin ✓	48 195		A MC 48342
Lorraine ✓	48 196		A MC 48343
Logan ✓	48 196		A MC 48344
O'Carroll ✓	48 196		A MC 48345
Old Hayseed ✓	48 197		A MC 48346
Oxide ✓	48 197		A MC 48347
Maryland ✓	48 197		A MC 48348
Missouri ✓	48 198		A MC 48349
Ridge ✓	48 198		A MC 48350
Ringtail Snorter ✓	48 198		A MC 48351
Waholote ✓	48 199		A MC 48352
Whistler ✓	48 199		A MC 48353
Dispatcher ✓	48 209		A MC 48354
Cobre Rico ✓	48 23	48 215	A MC 48355
Right Angle ✓	48 28		A MC 48356
Blue Bird ✓	48 22	42 138	A MC 48357
Louis ✓	49 23		A MC 48358
Frontier ✓	49 23		A MC 48359
Angles Whisper ✓	49 22		A MC 48360
Spion Kop ✓	49 22		A MC 48361
Iron ✓	49 22		A MC 48362
Tornado ✓	49 15		A MC 48363
Biscuit ✓	49 15		A MC 48364

364

RECEIVED
B.L.M. AZ STATE OFFICE

DEC 2 - 1986

7:45 A.M.
PHOENIX, ARIZONA

(continued)

Exhibit "A"
Page -2-

Claim Name	Recorded		Amended		B.L.M. Serial No.
	Book	Page	Docket	Page	
Sleeping Beauty ✓	49	15			A MC 48365
Wild West ✓	49	14			A MC 48366
Mid West ✓	49	14			A MC 48367
Way Up ✓	48	29	42	144	A MC 48368
Stemwinder ✓	48	29	42	143	A MC 48369
Quartzite ✓	48	27	42	142	A MC 48370
Pirate ✓	48	27	42	141	A MC 48371
Junction ✓	48	24	42	140	A MC 48372
Grand View ✓	48	24	42	139	A MC 48373
Colorado ✓	49	23			A MC 48374
National ✓	49	24			A MC 48375
Bank ✓	49	24			A MC 48376
Palo Christie ✓	49	24			A MC 48377
Cedro ✓	49	25			A MC 48378
Alaska ✓	49	25			A MC 48379
Lu Lu ✓	49	25			A MC 48380
Fration ✓	49	26			A MC 48381
Polecat ✓	49	26			A MC 48382
Palmetto ✓	49	26			A MC 48383
Out-Look ✓	49	28			A MC 48384
Cracker ✓	49	29			A MC 48385
Quail ✓	49	29			A MC 48386
Sample ✓	49	29			A MC 48387
Coral ✓	49	30			A MC 48388
Veritas ✓	49	30			A MC 48389
Harvard ✓	49	30			A MC 48390
Frontside ✓	49	31			A MC 48391
Rattler ✓	119	333			A MC 48392
Rattler Extension 1	273	708			A MC 48393
Rattler Extension 2	273	709			A MC 48394
Rattler Extension 3	273	710			A MC 48395
Rattler Extension 4	273	711			A MC 48396
Rattler Extension 5	273	712			A MC 48397
Rattler Extension 6	273	713			A MC 48398
Rattler Extension 7	273	714			A MC 48399
Fraction No. 2 ✓	244	24			A MC 48400

400

RECEIVED
B.L.M. AZ STATE OFFICE
DEC 2 - 1986
7:45 A.M.
PHOENIX, ARIZONA

LAND SUBDIVISION LOCATION: Sections 22, 23, 24, 25, 26, and 27, Township 4 South, Range 15 East; and Sections 19 & 30, Township 4 South, Range 16 East, G. & S.R.B.M.

540029

#1000 + #400 + \$100
4:30 CR 00118541
C CR 00120529
CR 00120529

STATE OF ARIZONA, County of Gila, ss: I do hereby certify that the within instrument was filed and recorded at request of Inspiration Consolidated Copper Company

Date Oct. 8, 1986 Time 4:30 P. M., Docket 683 Official Records Page S. 964 - 966
Records of Gila County, Arizona.

WITNESS my hand and official seal the day and year first above written.

MARY V. DE PAOLI, County Recorder

MICROFILMED

COMPARED

By Mary V. De Paoli Recorder.

AFFIDAVIT OF PERFORMANCE OF ANNUAL WORK

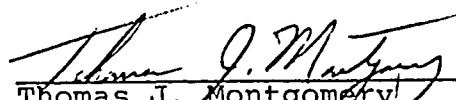
STATE OF ARIZONA)
) ss.
County of Gila)

Thomas J. Montgomery, being duly sworn, deposes and says:

That he is a citizen of the United States and more than eighteen years of age, resides at Globe, in Gila County, Arizona, and is personally acquainted with the unpatented mining claims listed in Exhibit "A", attached hereto and by this reference made a part hereof, situated in the Banner Mining District, Gila County, Arizona, the location notices of which are recorded in the office of the County Recorder of said County, and assigned serial numbers by Bureau of Land Management as set forth in said Exhibit "A".

That between September 1, 1985, and September 1, 1986, at least one hundred dollars (\$100.00) worth of work and improvements per claim were done and performed upon said claims, not including the location work of said claims; that said work and improvements were done and performed for the benefit of all the claims listed in said Exhibit "A", and all of said claims are contiguous.

Such work and improvements were made by and at the expense of Inspiration Consolidated Copper Company, lessee of said claims, for the purpose of complying with the laws of the United States pertaining to assessment or annual work; and John F. Mediz was the person employed by Inspiration Consolidated Copper Company and who labored upon said claims and did said work and improvements, the same being as follows, to-wit: Underground mining.




Thomas J. Montgomery
Property Superintendent
Inspiration Consolidated
Copper Company

SUBSCRIBED AND SWORN to before me this 8th day of October 1986.

My commission expires:

2 March 1987

RECEIVED
B.L.M. AZ STATE OFFICE



Notary Public

DEC 2 - 1986

7:45 A.M.
PHOENIX, ARIZO

STATE OF ARIZONA

County of Gila

Exhibit "A" to Affidavit of Performance of Annual Work subscribed and sworn to by Thomas J. Montgomery, dated 8 October 1986, relative to the following unpatented mining claims situated in the Banner Mining District, Gila County, Arizona, the location notices of which are recorded in the office of the County Recorder of said County, and assigned serial numbers by Bureau of Land Management as follows:

Claim Name	Recorded		Amended		B.L.M. Serial No.
	Book	Page	Docket	Page	
Porphyry ✓	48	158			A MC 48401-428
Quartzite ✓	48	158			A MC 48402
79 No. 4 ✓	48	164			A MC 48403
Alabama ✓	8	603	48	143	A MC 48404
Black Copper ✓	8	454	48	144	A MC 48405
Blue Copper ✓	8	454	48	145	A MC 48406
Cave ✓	9	319	48	146	A MC 48407
Delaware ✓	16	55	48	147	A MC 48408
Emma ✓	9	321	48	148	A MC 48409
Flora ✓	8	448	48	149	A MC 48410
Great North ✓	8	473	48	150	A MC 48411
Grand View ✓	8	449	48	151	A MC 48412
Keystone ✓	8	512	48	152	A MC 48413
Lizzie ✓	8	430	48	154	A MC 48414
Iron Cap ✓	9	322	48	153	A MC 48415
Longfellow ✓	8	429	48	155	A MC 48416
Mountain View ✓	8	473	48	156	A MC 48417
North Star ✓	8	429	48	157	A MC 48418
Savannah ✓	8	603	48	159	A MC 48419
Senator ✓	8	455	48	160	A MC 48420
79 Mine ✓	1	232	48	161	A MC 48421
79 Mine No. 2 ✓	9	320	48	162	A MC 48422
79 Mine No. 3 ✓	9	320	48	163	A MC 48423
Sunny Slope ✓	8	449	48	165	A MC 48424
West Point ✓	9	321	48	167	A MC 48425
	Docket				
Cave No. 2 ✓	49	95			A MC 48426
Cave No. 3 Docket ✓	49	97			A MC 48427
	Book				
Tip Top ✓	16	118	48	166	A MC 48428

LAND SUBDIVISION LOCATION: Sections 20, 21, 22, 27, 28 and 29, Township 4 South, Range 15 East, G. & S. R. B. M., Gila County, Arizona

RECEIVED
B.L.M. AZ STATE OFFICE

DEC 2 - 1986 540030

STATE OF ARIZONA, County of Gila, ss: I do hereby certify that the within instrument was filed and recorded at request of Inspiration Consolidated Copper Company

Date Oct. 8, 1986 Time 7:45 A.M. P. M., Docket 683 Official Records Page s 967 & 968

Records of Gila County, Arizona.

WITNESS my hand and official seal the day and year first above written.

MICROFILMED

MARY V. DE PAOLI, County Recorder

COMPARED

By Mary V. De Paoli, Recorder.

\$1000 + \$400 + \$100
4:30
C
CR # 2461
CR # 00118541
CR # 00120529

PHOENIX, ARIZONA

48108
SM

AFFIDAVIT OF ANNUAL PERFORMANCE OF LABOR


STATE OF ARIZONA)
) ss.
County of Gila)

Thomas J. Montgomery, being duly sworn, deposes and says:

That he is a citizen of the United States and more than eighteen years of age, resides in Globe, in Gila County, Arizona, and is personally acquainted with the unpatented mining claims listed in Exhibit "A", attached hereto and by this reference made a part hereof, situated in the Globe-Miami Mining District, Gila County, Arizona, the location notices of which are recorded in the Office of the County Recorder of said County, and assigned serial numbers by Bureau of Land Management as set forth in Exhibit "A".


That between September 1, 1985, and September 1, 1986, at least one hundred dollars (\$100.00) worth of work and improvements per claim were done and performed upon said claims, not including the location work of said claims; that said work and improvements were made for the benefit of all the claims listed in said Exhibit "A", and all of said claims are contiguous.

Such work and improvements were made by and at the expense of Inspiration Consolidated Copper Company, owner of said claims, for the purpose of complying with the laws of the United States pertaining to assessment or annual work, and employees of Inspiration Consolidated Copper Company were the persons who labored upon said claims, and did said work and improvements, the same being as follows, to wit: Mining applications as an integral part of an on-going and active mining operation.



Thomas J. Montgomery
Property Superintendent
Inspiration Consolidated
Copper Company

SUBSCRIBED AND SWORN to before me this 8th day of October 1986.



Judy Bastin
Notary Public

My commission expires:
2 March 1987

RECEIVED
B.L.M. AZ STATE OFFICE
DEC 2 - 1986
7:45 A.M.
PHOENIX, ARIZONA

STATE OF ARIZONA

County of Gila

EXHIBIT "A" to Affidavit of Performance of Annual Work subscribed and sworn to by Thomas J. Montgomery, dated 8 October 1986, relative to the following unpatented mining claims situated in the Globe-Miami Mining District, Gila County, Arizona, the location notices of which are recorded in the office of the County Recorder of said County, and assigned serial numbers by Bureau of Land Management as follows:

Claim Name	Recorded		Amended		B.L.M. Serial No.
	Docket	Page	Docket	Page	
Valley Forge ✓	6	401			A MC 48108
Mikado ✓	10	469			A MC 48109
South Ridge ✓	150	574			A MC 48110
Filler ✓	150	576			A MC 48111
Knob ✓	150	577			A MC 48112
Petty ✓	150	580			A MC 48113
For 1 ✓	233	575			A MC 48114
Grace ✓	150	579	248	589	A MC 48115
K. C. ✓	6	400	248	591	A MC 48116
Czar ✓	10	470	248	594	A MC 48117
Room-A-Nuf ✓	10	472	248	597	A MC 48118
West Ridge ✓	150	575	248	598	A MC 48119
Gulley ✓	150	578	248	601	A MC 48120
For 3 ✓	209	234	248	593	A MC 48121

121

LAND SUBDIVISION LOCATION: Sections 25, 26, 35 & 36, Township 1 North, Range 14 East, G.&S.R.B.M., Gila County, Arizona

RECEIVED
B.L.M. AZ STATE OFFICE

DEC 2 - 1986

540040

7:45 A.M.
PHOENIX, ARIZONA

\$10.00 + \$4.00 + \$1.00
4:30
C
CR # 00118541
CR # 00130529
CR # 2461

STATE OF ARIZONA, County of Gila, ss: I do hereby certify that the within instrument was filed and recorded at request of Inspiration Consolidated Copper Company

Date Oct. 8, 1986 Time 4:30 P. M., Docket 683 Official Records Page s 992 & 993
Records of Gila County, Arizona.

WITNESS my hand and official seal the day and year first above written.

COMPARED

MARY V. DE PAOLI, County Recorder

MICROFILMED

By Mary V. De Paoli, Recorder.

48129
SK

AFFIDAVIT OF PERFORMANCE OF ANNUAL WORK

STATE OF ARIZONA)
) ss.
County of Gila)

Thomas J. Montgomery, being duly sworn, deposes and says:

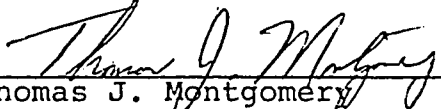
That he is a citizen of the United States and more than eighteen years of age, resides at Globe, in Gila County, Arizona, and is personally acquainted with the unpatented mining claim listed below, situated in the Globe Mining District, Gila County, Arizona, the location notice of which is recorded in the office of the County Recorder of said County, and assigned a serial number by Bureau of Land Management as follows:

<u>Claim Name</u>	<u>Docket</u>	<u>Page</u>	<u>B.L.M. Serial No.</u>
Rescue Mill ✓	270	576	A MC 48129 ✓

LAND SUBDIVISION LOCATION: Section 16, Township 1 North, Range 15 East, G.&S.R.B.M.


That between September 1, 1985, and September 1, 1986, at least one hundred dollars (\$100.00) worth of work and improvements were done and performed upon said claim, not including the location work of said claim.

Such work and improvements were made by and at the expense of Inspiration Consolidated Copper Company, owner of said claim, for the purpose of complying with the laws of the United States pertaining to assessment or annual work, and Inspiration Consolidated Copper Company employees were the persons who labored upon said claim, and did said work and improvements, the same being as follows, to-wit: Mining applications as an integral part of an one-going and active mining operation.



Thomas J. Montgomery
Property Superintendent
Inspiration Consolidated
Copper Company

SUBSCRIBED AND SWORN to before me this 8th day of October 1986.



Judy B. Bostick
Notary Public

My commission expires: 2 March 1987

RECEIVED
B.L.M. AZ STATE OFFICE
DEC 2 - 1986
7:45 A.M.
PHOENIX, ARIZONA

\$1000 + \$400 + \$100
4:30 ck #00118541
C ck #00120529
ck # 246)

540041

STATE OF ARIZONA, County of Gila, ss:

I do hereby certify that the within instrument was filed and recorded at request of Inspiration Consolidated Copper Company

Official Records Pages 994 & 995

Date Oct. 8, 1986 Time 4:30 P.M., Docket 683

Records of Gila County, Arizona.

WITNESS my hand and official seal the day and year first above written.

MARY V. DE PAOLI, County Recorder

By Mary V. DePaoli Recorder.

COMPAILED

MICROFILMED

RECEIVED
B.L.M. AZ STATE OFFICE
DEC 2 - 1986
7:45 A.M.
PHOENIX, ARIZONA

E 6001712

040102

1392-994

AFFIDAVIT OF PERFORMANCE OF ANNUAL WORK

STATE OF ARIZONA)
) ss.
County of Pinal)

Thomas J. Montgomery, being duly sworn, deposes and says:

That he is a citizen of the United States and more than eighteen years of age, resides at Globe, in Gila County, Arizona, and is personally acquainted with the unpatented mining claims listed in Exhibit "A", attached hereto and by this reference made a part hereof, situated in the Saddle Mountain and Banner Mining Districts, Pinal County, Arizona, the location notices of which are recorded in the Office of the County Recorder of said County and assigned serial numbers by Bureau of Land Management as set forth in said Exhibit "A".

That between September 1, 1985, and September 1, 1986, at least one hundred (\$100.00) worth of work and improvements per claim were done and performed upon said claims, not including the location work of said claims; that said work and improvements were done and performed for the benefit of all of the claims listed in said Exhibit "A", and all of said claims are contiguous.


Such work and improvements were made by and at the expense of Inspiration Consolidated Copper Company, owner of said claims, for the purpose of complying with the laws of the United States pertaining to assessment or annual work; and Nichols Development Corporation of Globe, Arizona, and employees of Inspiration Consolidated Copper Company were the persons who labored upon said claims and did said work and improvements, the same being as follows, to-wit: Mine and equipment maintenance, road work, and watchmen whose employment was necessary for the preservation of the property.

Thomas J. Montgomery
Thomas J. Montgomery
Property Superintendent
Inspiration Consolidated
Copper Company

SUBSCRIBED AND SWORN to before me this 6th day of October 1986.

Judy Bastin
Notary Public

My commission expires:
2 March 1987



RECEIVED
B.L.M. AZ STATE OFFICE
DEC 2 - 1986
7:45 A.M.
PHOENIX, ARIZONA

1392-995

STATE OF ARIZONA

County of Pinal

EXHIBIT "A" to Affidavit of Performance of Annual Work subscribed and sworn to by Thomas J. Montgomery, dated 6 October 1986, relative to the following unpatented mining claims situated in the Banner and Saddle Mountain Mining Districts, Pinal County, Arizona, the location notices of which are recorded in the office of the County Recorder of said County, and assigned serial numbers by Bureau of Land Management as follows:

Claim Name	Recorded Pinal Co.		Amended Pinal Co.		B.L.M. Serial Number
	Docket	Page	Docket	Page	
Beverly No. 5]	46	241	48	248	A MC 48167] 168
Beverly No. 6]	46	244	48	247	A MC 48168]
P. E. F. ✓	475	189			A MC 48267] 299
R. T. F. ✓	475	188			A MC 48268]
R. E. F. ✓	475	190			A MC 48269]
P. S. F. ✓	475	192			A MC 48270]
River ✓	475	191			A MC 48271]
River 1 }	467	544			A MC 48272]
River 2 }	467	545			A MC 48273]
River 3 }	467	546			A MC 48274]
River 4 }	467	547			A MC 48275]
Pinal 1 }	429	513	475	194	A MC 48276]
Pinal 2 }	429	514	475	193	A MC 48277]
Pinal 3 }	467	548			A MC 48278]
Pinal 4 }	467	549			A MC 48279]
Pinal 5 }	467	550			A MC 48280]
Pinal 6 }	467	551			A MC 48281]
Pinal 7 }	467	552			A MC 48282]
Pinal 8 }	467	553			A MC 48283]
Pinal 9 }	467	554			A MC 48284]
Pinal 10 }	467	555			A MC 48285]
Pinal 11 }	467	556			A MC 48286]
Pinal 12 }	623	538			A MC 48287]
Pinal 13 }	623	539			A MC 48288]
Pinal 14 }	623	540			A MC 48289]
Pinal 15 }	623	541			A MC 48290]
Pinal 16 }	623	542			A MC 48291]
Pinal 17 }	623	543			A MC 48292]
Pinal 18 }	623	544			A MC 48293]
Pinal 19 }	623	545			A MC 48294]
Pinal 20 }	623	546			A MC 48295]
Pinal 21 }	623	547			A MC 48296]
Pinal 22 }	623	548			A MC 48297]
Pinal 23 }	623	549			A MC 48298]
Pinal 24 }	623	550			A MC 48299]

Stenial 48293

(continued)

RECEIVED
 B.L.M. AZ STATE OFFICE
 DEC 2 - 1986
 7:45 A.M.
 PHOENIX, ARIZONA

1392-996

EXHIBIT "A"
Page -2-

Claim Name	Recorded Pinal Co.		Amended Pinal Co.		B.L.M. Serial Number
	Docket	Page	Docket	Page	
Pinal 25	623	551			A MC 48300
Pinal 26	623	552			A MC 48301
Pinal 27	623	553			A MC 48302
Pinal 28	623	554			A MC 48303
Pinal 29	623	555			A MC 48304
Pinal 30	623	556			A MC 48305
Pinal 31	623	557			A MC 48306
Pinal 32	623	558			A MC 48307
Pinal 33	623	559			A MC 48308
Pinal 34	623	560			A MC 48309
Pinal 35	657	191			A MC 48310
Pinal 36	657	192			A MC 48311
Pinal 37	657	193			A MC 48312
Pinal 38	657	194			A MC 48313
Pinal 39	657	195			A MC 48314
Pinal 40	657	196			A MC 48315
Pinal 41	657	197			A MC 48316
Pinal 42	657	198			A MC 48317
Pinal 43	657	199			A MC 48318
Pinal 44	657	200			A MC 48319
Pinal 45	657	201			A MC 48320
Pinal 46	657	202			A MC 48321
Pinal 47	657	203			A MC 48322
G. P. ✓	623	561			A MC 48323
G. P. 2	623	562			A MC 48324
G. P. 3	623	563			A MC 48325
G. P. 4	623	564			A MC 48326
G. P. 5	623	537			A MC 48327

1-327

LAND SUBDIVISION LOCATION: Sections 21, 22, 27 & 28, Township 4
South, Range 16 East, G.&S.R.B.M.,
Pinal County, Arizona

RECEIVED
B.L.M. AZ STATE OFFICE

DEC 2 1986

*** CERTIFICATE OF RECORDING ***

STATE OF ARIZONA, COUNTY OF PINAL (SS)
I HEREBY CERTIFY THAT THE WITHIN INSTRUMENT WAS FILED FOR RECORD IN
PINAL COUNTY, STATE OF ARIZONA. WITNESS MY HAND AND OFFICIAL SEAL.



NO: 846782 TIME: 1000 08OCT86 PAGES: 003 FEE: \$ 6.00
 KATHLEEN C. FELIX \$ 4.00
 PINAL COUNTY RECORDER, BY DEPUTY \$ 5.00

LABOR

FROM: MONTGOMERY, THOMAS J
TO: BEVERLY 05-06

39092
35795
131768
48124
JK

INSPIRATION MINES INC.

A SUBSIDIARY OF
INSPIRATION RESOURCES CORPORATION

Globe-Miami Highway
P.O. Box 1550
Claypool, Ariz. 85532

Telephone: (602) 473-7000
Telex: (602) 473-2118
Telecopier: (602) 473-7055

14 October 1985

Bureau of Land Management
Arizona State Office
Mining Claims Section
Box 16563
Phoenix, Arizona 85011

Re: Evidence of Performance of Annual Work

To Whom It May Concern:

In accordance with the Federal Land Policy and Management Act of 1976, enclosed please find copies of twenty (20) Affidavits of Performance of Annual Work and eleven (11) Notices of Intent to Hold Millsites for unpatented mining claims located in Gila County, Arizona. These instruments are furnished as evidence of the performance of annual work for assessment year 1 September 1984 to 1 September 1985. Serial numbers as assigned by your office are on Exhibit "A" of each document.

Please receipt to:

Inspiration Mines, Inc.
P. O. Box "S"
Claypool, Arizona 85532

Thank you.

Sincerely,

Judy Bastin
Judy Bastin
Sr. Property Representative

JAB:jh
Enclosures (Gila County)

RECEIVED
B.L.M. AZ STATE OFFICE

OCT 17 1985

07:45 A.M.
PHOENIX, ARIZONA

AFFIDAVIT OF PERFORMANCE OF ANNUAL WORK

35795

131768

48124

39092 *gr*

STATE OF ARIZONA)
) ss.
County of Gila)

Thomas J. Montgomery, being duly sworn, deposes and says:

That he is a citizen of the United States and more than eighteen years of age, resides at Globe, in Gila County, Arizona, and is personally acquainted with the unpatented mining claims listed in Exhibit "A", attached hereto and by this reference made a part hereof, situated in the Banner Mining District in Gila County, Arizona, the location notices of which are recorded in the office of the County Recorder of said County as set forth in Exhibit "A".

That between September 1, 1984, and September 1, 1985, at least one hundred dollars (\$100.00) worth of work and improvements per claim were done and performed for the benefit of all of the claims listed in said Exhibit "A", and all of said claims are contiguous.

Such work and improvements were made by and at the expense of Inspiration Consolidated Copper Company, owner of said claims, for the purpose of complying with the laws of the United States pertaining to assessment or annual work; and O'Keefe Drilling Company (drilling contractors), and Guzman Construction Company of Globe, Arizona (contractor) were the persons employed by Inspiration Consolidated Copper Company and who labored upon said claims and did said work and improvements, the same being as follows, to-wit: Mining, road work and rotary drilling.

RECEIVED
B.L.M. AZ STATE OFFICE

OCT 17 1985

0746 P.M.
PHOENIX, ARIZONA

Thomas J. Montgomery
Thomas J. Montgomery

SUBSCRIBED AND SWORN to before me this 11th day of September, 1985.

Judith B. ...
Notary Public

My commission expires:
2 March 1987

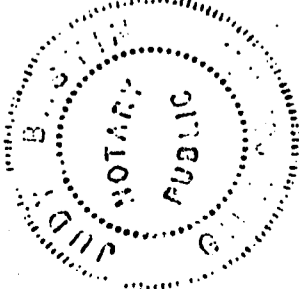


EXHIBIT "A" to Affidavit of Performance of Annual Work subscribed and sworn to by Thomas J. Montgomery, dated 11 September 1985, relative to the following unpatented mining claims situated in the Globe-Miami Mining District, Gila County, Arizona, the location notices of which are filed in the office of the County Recorder of said County as follows:

Claim Name	Records of Gila County				B.L.M. Serial Number
	Book	Page	Amended Book	Amended Page	
Quartz Site No. 4 (A)	466	188			A MC 35795+
Quartz Site No. 5 (A)	466	187			A MC 35796+
Quartz Site No. 6 (A)	466	186			A MC 35797+
Quartz Site No. 7 (A)	466	185			A MC 35798+
Quartz Site No. 8 (A)	466	184			A MC 35799+
Quartz Site #25 (A)	466	220			A MC 35817x
Quartz Site #26 (A)	466	221			A MC 35818x
Quartz Site #27 (A)	466	166			A MC 35819x
Hardrock No. 1 (A)	466	200			A MC 35822x
Hardrock No. 2 (A)	466	193			A MC 35823x
Moonlight (A)	466	196			A MC 35826x
Black Oak (A)	466	199			A MC 35827x
Black Oak No. 2 (A)	466	198			A MC 35828x
Black Oak No. 3 (A)	466	197			A MC 35829x
Pinto Copper Fraction					
(A)	466	204			A MC 35837x
Pinto Copper No.1 (A)	466	210			A MC 35838x
Pinto Copper No.2 (A)	466	211			A MC 35839x
Pinto Copper No.3 (A)	466	212			A MC 35840x
Pinto Copper No.4 (A)	466	213			A MC 35841x
Pinto Copper No.5 (A)	466	214			A MC 35842x
Pinto Copper No.6 (A)	466	219			A MC 35843x
Pinto Copper No.7 (A)	466	222			A MC 35844x
Pinto Copper No.8 (A)	466	223			A MC 35845x
Pinto Copper No.9 (A)	466	205			A MC 35846x
Pinto Copper No.10 (A)	466	206			A MC 35847x
Pinto Copper No.11 (A)	466	207			A MC 35848x
Pinto Copper No.12 (A)	466	208			A MC 35849x
Pinto Copper No.13 (A)	466	209			A MC 35850x
Kay 1	262	305	471	40	A MC 39092x
Kay 2	262	306	471	41	A MC 39093x
Kay 3	262	307	471	42	A MC 39094x
Kay 4	262	308	471	43	A MC 39095x
Kay 5	262	309	471	44	A MC 39096x
Kay 6	262	310	471	45	A MC 39097x
Kay 7	262	311	471	46	A MC 39098x
Kay 8	262	312	471	47	A MC 39099x
Kay 9	262	313	471	48	A MC 39100x
Kay 10	262	314	471	49	A MC 39101x
Kay 11	262	315	471	50	A MC 39102x
Kay 12	262	316	471	51	A MC 39103x
Kay 13	262	317	471	52	A MC 39104x
Kay 14	262	318	471	53	A MC 39105x
Kay 15	262	319	471	54	A MC 39106x
Kay 16	262	320	471	55	A MC 39107x
Kay 17	262	321	471	56	A MC 39108x
Kay 18	262	322	471	57	A MC 39109x
Kay 19	262	323	471	58	A MC 39110x
Kay 20	262	324	471	59	A MC 39111x
Kay 21	262	325	471	60	A MC 39112x
Kay 22	262	326	471	61	A MC 39113x
Kay 23	262	327	471	62	A MC 39114x

RECEIVED
B.L.M. AZ STATE OFFICE

(continued)

OCT 17 1985

U.S. GEOLOGICAL SURVEY
PHOENIX, ARIZONA

EXHIBIT "A"
Page -2-

Claim Name	Records of Gila County				B.L.M. Serial Number
	Book	Page	Amended		
	Book	Page	Book	Page	
Kay 50	262	352	471	85	A MC 39137 ^x
Kay 51	262	353	471	86	A MC 39138 ^x
Kay 52	262	354	471	87	A MC 39139 ^x
Kay 53	262	355	471	88	A MC 39140 ^x
Kay 54	262	356	471	89	A MC 39141 ^x
Kay 55	262	357	471	90	A MC 39142 ^x
Kay 56	262	358	471	91	A MC 39143 ^x
Kay 57	262	359	471	92	A MC 39144 ^x
Kay 58	262	360	471	93	A MC 39145 ^x
Kay 81	264	328	471	110	A MC 39162 ^x
Kay 82	264	329	471	111	A MC 39163 ^x
Kay 85	262	373	471	113	A MC 39165 ^x
Kay 86	262	374	471	114	A MC 39166 ^x
Kay 87	262	375	471	115	A MC 39167 ^x
Kay 88	262	376	471	116	A MC 39168 ^x
Kay 89	262	377	471	117	A MC 39169 ^x
Kay 90	262	378	471	118	A MC 39170 ^x
Kay 91	262	379	471	119	A MC 39171 ^x
Kay 92	262	380	471	120	A MC 39172 ^x
Kay 93	262	381	471	121	A MC 39173 ^x
Kay 94	262	382	471	122	A MC 39174 ^x
Kay 95	262	383	471	123	A MC 39175 ^x
Kay 96	262	384	471	124	A MC 39176 ^x
Kay 97	262	385	471	125	A MC 39177 ^x
Kay 98	262	386	471	126	A MC 39178 ^x
Kay 99	262	387	471	127	A MC 39179 ^x
Kay 100	262	388	471	128	A MC 39180 ^x
Kay 101	262	389	471	129	A MC 39181 ^x
Kay 102	262	390	471	130	A MC 39182 ^x
Kay 103	262	391	471	131	A MC 39183 ^x
Kay 104	262	392	471	132	A MC 39184 ^x
Kay 108	262	396	471	133	A MC 39185 ^x
Kay 109	270	267	471	134	A MC 39186 ^x
Kay 110	270	268	471	135	A MC 39187 ^x
Kay 111	270	269	471	136	A MC 39188 ^x
Kay 112	270	270	471	137	A MC 39189 ^x
Kay 113	270	271	471	138	A MC 39190 ^x
Kay 114	270	272	471	139	A MC 39191 ^x
Kay 142	536	11			A MC 131768 ^x
Kay 143	536	13			A MC 131769 ^x

Docket

Deserter	20	16	24	239	A MC 48124
Chief #3	25	79	24	240	A MC 48125
Chief #4	25	80	24	241	A MC 48126
Chief #5	25	81	24	242	A MC 48127
Chief #6	25	82	24	243	A MC 48128

RECEIVED

LAND SUBMISSION LOCATION:
PHOENIX, AZ STATE OFFICE

Sections 9, 10, 14, 15, 16, 21, 22, 27 & 28,
Township 1 North, Range 14 East,
G. & S. R. M., Gila County, Arizona

OCT 17 1985

07:40 AM

PHOENIX, ARIZONA 526578

#520
11:45
C
CR.#03616

STATE OF ARIZONA, County of Gila, ss:

I do hereby certify that the within instrument was filed and recorded at request of Inspiration Mines, Inc.

Date Sep. 11, 1985 Time 11:45 A. M., Docket 654 Official Records Page S. 97 - 99
Records of Gila County, Arizona.

WITNESS my hand and official seal the day and year first above written.

MARY V. DE PAOLI, County Recorder

COMPARED

MICROFILMED BY Mary V. De Paoli, Recorder.

call 473-7000 Ext 6846

48023

INSPIRATION MINES INC.

A SUBSIDIARY OF
INSPIRATION RESOURCES CORPORATION

Globe-Miami Highway
P.O. Box 1559
Claypool, Ariz. 85532

Telephone: (602) 473-7000
Telex: (602) 473-2118
Telecopier: (602) 473-7055

14 October 1985

Bureau of Land Management
Arizona State Office
Mining Claims Section
Box 16563
Phoenix, Arizona 85011

Re: Evidence of Performance of Annual Work

To Whom It May Concern:

In accordance with the Federal Land Policy and Management Act of 1976, enclosed please find copies of twenty (20) Affidavits of Performance of Annual Work and eleven (11) Notices of Intent to Hold Millsites for unpatented mining claims located in Gila County, Arizona. These instruments are furnished as evidence of the performance of annual work for assessment year 1 September 1984 to 1 September 1985. Serial numbers as assigned by your office are on Exhibit "A" of each document.

Please receipt to:

Inspiration Mines, Inc.
P. O. Box "S"
Claypool, Arizona 85532

Thank you.

Sincerely,

Judy Bastin
Judy Bastin
Sr. Property Representative

JAB:jh
Enclosures (Gila County)

RECEIVED
B.L.M. AZ STATE OFFICE

OCT 17 1985

07.45 A.M.
PHOENIX, ARIZONA

48023gr

NOTICE OF INTENTION TO HOLD MILLSITES

STATE OF ARIZONA)
) ss.
County of Gila)

Thomas J. Montgomery, being duly sworn, deposes and says:

That he is a citizen of the United States and more than eighteen years of age, resides at Globe, in Gila County, Arizona, and is personally acquainted with the unpatented millsite claims listed in Exhibit "A", attached hereto and by this reference made a part hereof, situated in the Banner Mining District, Gila County, Arizona, the location notices of which are recorded in the Office of the County Recorder of said County as set forth in Exhibit "A".

That Inspiration Consolidated Copper Company holds and claims the millsites described in Exhibit "A", and intends to continue to use said claim-related sites for mining or milling purposes in connection with associated lode claims in the area.

Thomas J. Montgomery
Thomas J. Montgomery
Property Superintendent
Inspiration Consolidated
Copper Company

SUBSCRIBED AND SWORN to before me this 10th day of September 1985.

Judy Bostick
Notary Public

My commission expires:
2 March 1987

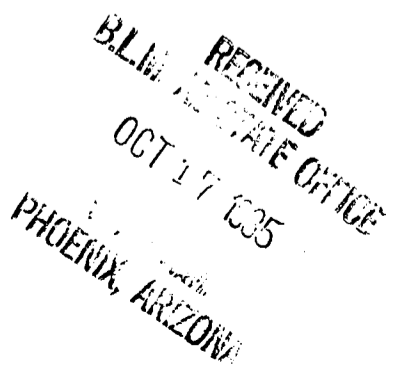



EXHIBIT "A" to Notice of Intention to Hold Claims subscribed and sworn to by Thomas J. Montgomery, dated 10 September 1985, relative to the following unpatented mining claims situated in the Banner Mining District, Gila County, Arizona, the location notices of which are recorded in the office of the County Recorder of said County as follows:

CLAIM NAME	RECORDED		B.L.M. Serial No.
	Docket	Page	
Tailing 1	290	396	A MC 48023
Tailing 2	290	397	A MC 48024
Tailing 3	290	398	A MC 48025
Tailing 4	290	399	A MC 48026
Tailing 5	290	400	A MC 48027
Tailing 6	290	401	A MC 48028
Tailing 7	290	402	A MC 48029
Tailing 8	290	403	A MC 48030
Tailing 9	290	404	A MC 48031
Tailing 10	290	405	A MC 48032
Tailing 11	290	406	A MC 48033
Tailing 12	290	407	A MC 48034
Tailing 13	290	408	A MC 48035
Tailing 14	290	409	A MC 48036
Tailing 15	290	410	A MC 48037
Tailing 16	290	411	A MC 48038
Tailing 17	290	412	A MC 48039
Tailing 18	290	413	A MC 48040
Tailing 19	290	414	A MC 48041
Tailing 20	290	415	A MC 48042
Tailing 21	290	416	A MC 48043
Tailing 22	290	417	A MC 48044
Tailing 23	290	418	A MC 48045
Tailing 24	290	419	A MC 48046
Tailing 25	290	420	A MC 48047
Tailing 26	290	421	A MC 48048
Tailing 27	290	422	A MC 48049
Tailing 28	290	423	A MC 48050
Tailing 29	290	424	A MC 48051
Tailing 30	290	425	A MC 48052
Tailing 31	290	426	A MC 48053
Tailing 32	290	427	A MC 48054
Tailing 33	290	428	A MC 48055
Tailing 34	290	429	A MC 48056
Tailing 35	290	430	A MC 48057
Tailing 36	290	431	A MC 48058
Tailing 37	290	432	A MC 48059
Tailing 38	290	433	A MC 48060
Tailing 39	290	434	A MC 48061
Tailing 40	290	435	A MC 48062
Tailing 41	290	436	A MC 48063
Tailing 42	336	871	A MC 48064
Xmas 1	314	955	A MC 48065
Xmas 2	314	956	A MC 48066
Xmas 3	314	957	A MC 48067
Xmas 4	314	958	A MC 48068
Xmas 5	314	959	A MC 48069

RECEIVED
B.L.M. STATE OFFICE
OCT 17 1985
PHOENIX, ARIZONA

EXHIBIT "A"
Page -2-

CLAIM NAME	RECORDED		B.L.M. Serial No.
	Docket	Page	
Xmas 6	314	960	A MC 48070
Xmas 7	314	961	A MC 48071
Xmas 8	314	962	A MC 48072
Xmas 9	314	963	A MC 48073
Xmas 10	314	964	A MC 48074
Xmas 11	314	965	A MC 48075
Xmas 12	314	966	A MC 48076
Xmas 14	314	967	A MC 48077
Xmas 15	314	968	A MC 48078
Xmas 16	314	969	A MC 48079
Xmas 17	314	970	A MC 48080
Xmas 18	314	971	A MC 48081
Xmas 19	314	972	A MC 48082
Xmas 20	314	973	A MC 48083
Xmas 21	314	974	A MC 48084
Xmas 22	314	975	A MC 48085
Xmas 23	314	976	A MC 48086
Xmas 24	314	977	A MC 48087
Xmas 25	314	978	A MC 48088
Xmas 26	314	979	A MC 48089
Xmas 27	314	980	A MC 48090
Xmas 28	314	981	A MC 48091
Xmas 29	314	982	A MC 48092
Xmas 30	314	983	A MC 48093
Xmas 31	314	984	A MC 48094
Xmas 32	314	985	A MC 48095
Xmas 33	314	986	A MC 48096
Xmas 34	314	987	A MC 48097
Xmas 35	314	988	A MC 48098
Xmas 36	314	989	A MC 48099
Xmas 38	314	990	A MC 48100
Xmas 39	314	991	A MC 48101
Xmas 40	314	992	A MC 48102
Xmas 41	314	993	A MC 48103
Xmas 42	314	994	A MC 48104
Xmas 43	314	995	A MC 48105
Xmas 44	314	996	A MC 48106
Xmas 45	314	997	A MC 48107

Land Subdivision Location: Surveyed Sections 8 and 16, Township 4 South, Range 16 East, G.&S.R.M.; and Unsurveyed Sections 17, 20, 29 and 30, Township 4 South, Range 16 East, G.&S.R.M.

RECEIVED
B.L.M. STATE OFFICE
OCT 17 1985

PHOENIX, ARIZONA

526565

#500
11:45
c CR#03616

STATE OF ARIZONA, County of Gila, ss; I do hereby certify that the within instrument was filed and recorded at request of Inspiration Mines, Inc.

Date Sep. 11, 1985 Time 11:45 A. M., Docket 654 Official Records Page 8 63-65
Records of Gila County, Arizona.

WITNESS my hand and official seal the day and year first above written.

MARY V. DE PAOLI, County Recorder

COMPARED

By Mary V. DePaoli, Recorder.

Call 473-7000 Ext 6246

MICROFILMED

AFFIDAVIT OF PERFORMANCE OF ANNUAL LABOR

STATE OF ARIZONA)
) ss.
County of Gila)

Thomas J. Montgomery, being duly sworn, deposes and says:

That he is a citizen of the United States and more than eighteen years of age, resides in Globe, in Gila County, Arizona, and is personally acquainted with the unpatented mining claims listed in Exhibit "A", attached hereto and by this reference made a part hereof, situated in the Globe Mining District, Gila County, Arizona, the location notices of which are recorded in the Office of the County Recorder of said County as set forth in Exhibit "A".

That between September 1, 1984, and September 1, 1985, at least one hundred dollars (\$100.00) worth of work and improvements were done and performed for the benefit of all of the claims listed in said Exhibit "A", and all of said claims are contiguous.


Such work and improvements were made by and at the expense of Inspiration Consolidated Copper Company, owner of said claims, for the purpose of complying with the laws of the United States pertaining to assessment or annual work and Inspiration Consolidated Copper Company employees were the persons who labored upon said claims and did said work and improvements, the same being as follows, to wit: Mining applications as an integral part of an active mining operation.

Thomas J. Montgomery
Thomas J. Montgomery

SUBSCRIBED AND SWORN to before me this 11th day of September, 1985.

My commission expires: March 1987

Judy Bastin
Notary Public



RECEIVED
B.L.M. AZ STATE OFFICE
OCT 17 1985
PHOENIX, ARIZONA

EXHIBIT "A" to Affidavit of Performance of Annual Work subscribed and sworn to by Thomas J. Montgomery, dated 11 September 1985, relative to the following unpatented mining claims situated in the Globe Mining District, Gila County, Arizona, the location notices of which are recorded in the office of the County Recorder of said County as follows:

Claim Name	Recorded		Amended		BLM Serial No.
	Docket	Page	Docket	Page	
Czar	10	470	248	594	A MC 48117 ⁺
For 1	223	575			A MC 48114 ⁺
For 3	209	234	255	593	A MC 48121 ⁺
K. C.	6	400	248	591	A MC 48116 ⁺
Filler	150	576			A MC 48111 ⁺
Knob	150	577			A MC 48112 ⁺
Gulley	150	578	248	601	A MC 48120 ⁺
Grace	150	579	248	589	A MC 48115 ⁺
Petty	150	580	209	513	A MC 48113 ⁺
Room-A-Nuf	10	472	248	597	A MC 48118 ⁺
South Ridge	150	574			A MC 48110 ⁺
West Ridge	248	598			A MC 48119 ⁺
Valley Forge	6	401			A MC 48108 ⁺
Mikado	10	469			A MC 48109 ⁺

RECEIVED
B.L.M. AZ STATE OFFICE

OCT 17 1985

PHOENIX, ARIZONA

Land Subdivision Location: Sections 25, 26, 35 and 36, Township 1 North, Range 14 East, G.&S.R.M.

526577

STATE OF ARIZONA, County of Gila, ss: I do hereby certify that the within instrument was filed and recorded at request of Inspiration Mines, Inc.

Date Sep. 11, 1985 Time 11:45 A. M., Docket 654 Official Records Page 95 & 96
Records of Gila County, Arizona.

WITNESS my hand and official seal the day and year first above written.

COMPARED

MARY V. DE PAOLI, County Recorder

By Mary V. De Paoli, Recorder.

AFFIDAVIT OF PERFORMANCE OF ANNUAL WORK

STATE OF ARIZONA)
) ss.
County of Gila)

Thomas J. Montgomery, being duly sworn, deposes and says:

That he is a citizen of the United States and more than eighteen years of age, resides at Globe, in Gila County, Arizona, and is personally acquainted with the unpatented mining claim listed in Exhibit "A", attached hereto and by this reference made a part hereof, situated in the Globe Mining District, Gila County, Arizona, the location notice of which is recorded in the office of the County Recorder of said County as set forth in said Exhibit "A".

That between September 1, 1984, and September 1, 1985, at least one hundred dollars (\$100.00) worth of work and improvements were done and performed upon said claim, not including the location work of said claim; that said work and improvements were done and performed for the benefit of the claim listed in said Exhibit "A".


Such work and improvements were made by and at the expense of Inspiration Consolidated Copper Company, owner of said claim, for the purpose of complying with the laws of the United States pertaining to assessment or annual work, and Inspiration Consolidated Copper Company employees were the persons who labored upon said claim, and did said work and improvements, the same being as follows, to-wit: Mining applications as an integral part of an active mining operation.

Thomas J. Montgomery
Thomas J. Montgomery

SUBSCRIBED AND SWORN to before me this 11th day of September, 1985.

My commission expires:

2 March 1987



Judy B...
Notary

RECEIVED

B.L.M. AZ STATE OFFICE

OCT 17 1985

07:40 A.M.
PHOENIX, ARIZONA

EXHIBIT "A" to Affidavit of Performance of Annual Work subscribed and sworn to by Thomas J. Montgomery, dated 11 September 1985, relative to the following unpatented mining claim situated in the Globe Mining District, Gila County, Arizona, the location notice of which is recorded in the office of the County Recorder of said County as follows:

<u>Name of Claim</u>	<u>Recorded</u>		<u>B.L.M. Serial No.</u>
	<u>Docket</u>	<u>Page</u>	
Rescue Mill	270	576	A MC 48129

Land Subdivision Location: Township 1 North, Range 15 East, G.&S.R.M.: Section 16

RECEIVED
B.L.M. AZ STATE OFFICE
OCT 17 1985
G. & S. R. M.
PHOENIX, ARIZONA

526579

\$500
11:45
c ch.#03616

STATE OF ARIZONA, County of Gila, ss:
I do hereby certify that the within instrument was filed and recorded at request of Inspiration Mines, Inc.
Date Sep. 11, 1985 Time 11:45 A. M., Docket 654 Official Records Page S. 100 & 101
Records of Gila County, Arizona.
WITNESS my hand and official seal the day and year first above written.

MARY V. DE PAOLI, County Recorder

COMPARED By Mary V. De Paoli, Recorder.

MICROFILMED

call 473-7000 EXT 6446

AFFIDAVIT OF PERFORMANCE OF ANNUAL WORK

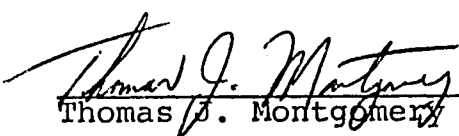
STATE OF ARIZONA)
) ss.
County of Gila)

Thomas J. Montgomery, being duly sworn, deposes and says:

That he is a citizen of the United States and more than eighteen years of age, resides at Globe, in Gila County, Arizona, and is personally acquainted with the unpatented mining claims listed in Exhibit "A", attached hereto and by this reference made a part hereof, situated in the Banner Mining District in Gila County, Arizona, the location notices of which are recorded in the office of the County Recorder of said County as set forth in said Exhibit "A".

That between September 1, 1984, and September 1, 1985, at least one hundred dollars (\$100.00) worth of work and improvements per claim were done and performed upon said claims, not including the location work of said claims; that said work and improvements were done and performed for the benefit of all of the claims listed in said Exhibit "A", and all of said claims are contiguous.

Such work and improvements were made at the expense of Inspiration Consolidated Copper Company, owner of said claims, for the purpose of complying with the laws of the United States pertaining to assessment or annual work; and Nichols Development Corporation of Globe, Arizona, (contractors), were the persons employed and who labored upon said claims and did said work and improvements, the same being as follows, to-wit: Rotary drilling and related activities.


Thomas J. Montgomery

SUBSCRIBED AND SWORN to before me this 10th of September, 1985.


Notary Public

My commission expires:
2 March 1987

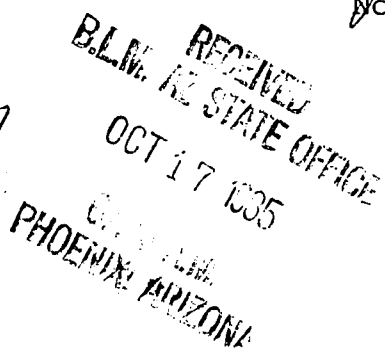



EXHIBIT "A" to Affidavit of Performance of Annual work subscribed and sworn to by Thomas J. Montgomery, dated 10 September 1985 relative to the following unpatented mining claims situated in the Banner Mining District, Gila County, Arizona, the location notices of which are recorded in the office of the County Recorder of said County as follows:

CLAIM NAME	RECORDED		B.L.M. Serial No.
	Docket	Page	
Titanium 1	63	435	A MC 48130
Titanium 2	63	436	A MC 48131
Titanium 3	63	437	A MC 48132

RECEIVED
B.L.M. AZ STATE OFFICE
OCT 17 1985
6:45 A.M.
PHOENIX, ARIZONA

Land Subdivision Location: Section 17, Township 4 South, Range 16 East, G.&S.R.M.

\$500
11:45 ch #03616
c

526561

STATE OF ARIZONA, County of Gila, ss;
I do hereby certify that the within instrument was filed and recorded at request of Inspiration Mines, Inc.
Date Sep. 11, 1985 Time 11:45 A. M., Docket 654 Official Records Page S 51 & 52
Records of Gila County, Arizona.

WITNESS my hand and official seal the day and year first above written.

COMPARED

MARY V. DE PAOLI, County Recorder

MICROFILMED

By Mary V. De Paoli, Recorder.

Call 473-7000 Ext 6846

AFFIDAVIT OF PERFORMANCE OF ANNUAL WORK

STATE OF ARIZONA)
) ss.
County of Gila)

Thomas J. Montgomery, being duly sworn, deposes and says:

That he is a citizen of the United States and more than eighteen years of age, resides at Globe, in Gila County, Arizona, and is personally acquainted with the unpatented mining claims listed in Exhibit "A", attached hereto and by this reference made a part hereof, situated in the Banner Mining District in Gila County, Arizona, the location notices of which are recorded in the office of the County Recorder of said County as set forth in said Exhibit "A".

That between September 1, 1984, and September 1, 1985, at least one hundred dollars (\$100.00) worth of work and improvements per claim were done and performed upon said claims, not including the location work of said claims; that said work and improvements were done and performed for the benefit of all of the claims listed in said Exhibit "A", and all of said claims are contiguous.

Such work and improvements were made by and at the expense of Inspiration Consolidated Copper Company, owner of said claims, for the purpose of complying with the laws of the United States pertaining to assessment or annual work; and employees of Inspiration Consolidated Copper Company were the persons who labored upon said claims and did said work and improvements, the same being as follows, to-wit: Mine and equipment maintenance, road work, and watchmen whose employment was necessary for the preservation of the property.

RECEIVED
B.L.M. AZ STATE OFFICE

OCT 17 1985

07:45 A.M.
PHOENIX, ARIZONA

Thomas J. Montgomery
Thomas J. Montgomery

SUBSCRIBED AND SWORN to before me this 10th day of September, 1985.

Judy Austin
Notary Public

My commission expires: 2 March 1987




EXHIBIT "A" to Affidavit of Performance of Annual Work subscribed and sworn to by Thomas J. Montgomery, dated 10 September 1985, relative to the following unpatented mining claims situated in the Banner Mining District, Gila County, Arizona, the location notices of which are recorded in the office of the County Recorder of said County as follows:

Claim Name	Recorded		Amended		B.L.M. Serial No.
	Book	Page	Book	Page	
Squaw Peak No. 2	8	440			A MC 48133 ✓
Misscal	8	439	14	354	A MC 48134 ✓
Rim	8	438			A MC 48135 ✓
Rim No. 2	8	439			A MC 48136 ✓
Last Chance	14	82			A MC 48137 ✓
J.C.	14	84			A MC 48138 ✓
S.P.	14	83			A MC 48139 ✓
Seeder	8	35			A MC 48140 ✓
White Mountain Mine	8	32			A MC 48142 ✓
Happy Hooligan	8	31	14	353	A MC 48143 ✓
Seeder No. 2	8	439			A MC 48141 ✓
Fairview	13	628	14	352	A MC 48144 ✓
Shamrock	8	467			A MC 48145 ✓
Catherine	14	393			A MC 48146 ✓
Fraction	14	392			A CM 48147 ✓
Bluff	8	42	41	219	A MC 48148 ✓
Packard No. 1	16	515	41	220	A MC 48149 ✓
Packard No. 2	240	231			A MC 48150 ✓
Wedge	8	47	48	329	A MC 48151 ✓
Wallace	8	231	41	219	A MC 48152 ✓
Christmas No. 1	40	575	322	514	A MC 48153 ✓
Christmas No. 3	40	577	41	211	A MC 48154 ✓
Christmas No. 4	40	578	250	474	A MC 48155 ✓
Byrd	43	391	41	209	A MC 48156 ✓
Lindbergh	43	392	41	215	A MC 48157 ✓
Finesse	43	459	41	212	A MC 48158 ✓
Tonto	43	460	41	216	A MC 48159 ✓
Flamingo	43	461	41	213	A MC 48160 ✓
Hot Shot	43	462	41	215	A MC 48161 ✓
Black Hawk	16	559	41	218	A MC 48162 ✓
Beverly No. 1	44	117	41	205	A MC 48163 ✓
Beverly No. 2	44	118	41	206	A MC 48164 ✓
Beverly No. 3	44	119	41	207	A MC 48165 ✓

RECEIVED
Land Subdivision Location:
B.L.M. AZ STATE OFFICE

OCT 17 1985

07:45 A.M.
PHOENIX, ARIZONA

Sections 24 and 25, Township 4 South, Range 15 East; and Sections 7, 8, 17, 18, 19, 20, 21, 28, 29, 30, 32, 32 and 33, Township 4 South, Range 16 East, G.&S.R.M.

EXHIBIT "A"
Page -2-

CLAIM NAME	RECORDED		AMENDED		B.L.M.
	Book	Page	Docket	Page	Serial No.
Beverly No. 4	240	232			A MC 48166
Beverly No. 5	44	240	41	208	A MC 48167
Beverly No. 6	44	241	48	328	A MC 48168
O'Brieh No. 1	239	189			A MC 48169
O'Brien No. 2	49	547			A MC 48170
O'Brien No. 3	49	548			A MC 48171
O'Brien No. 4	49	548			A MC 48172
O'Brien No. 5	49	549			A MC 48173
O'Brien No. 6	240	233			A MC 48174
Ballard	43	469	41	205	A MC 48175
High Ball	43	468	41	214	A MC 48176
Spotted Pup	43	465	41	216	A MC 48177
Flapper	43	495	41	214	A MC 48178
Coquette	43	494	41	212	A MC 48179
Lime	42	243			A MC 48180
Christmas 5	29	198			A MC 48181
Christmas 6	29	199			A MC 48182
Christmas 7	29	200			A MC 48183
Christmas 8	29	201			A MC 48184
Christmas 9	29	202			A MC 48185
Christmas 10	29	203			A MC 48186
Christmas 11	29	204			A MC 48187
Christmas 12	29	205			A MC 48188
Christmas 13	29	206			A MC 48189
Christmas 14	29	207			A MC 48190
Christmas 15	29	208			A MC 48191
Christmas 16	29	209			A MC 48192
Christmas 17	29	210			A MC 48193
Christmas 18	29	211			A MC 48194
Christmas 19	29	212			A MC 48195
Christmas 20	29	213			A MC 48196
Christmas 22	215	164			A MC 48197
Christmas 23	215	165			A MC 48198
Christmas 24	215	166			A MC 48199
Christmas 25	215	167			A MC 48200
Inspiration 1	25	438	181	120	A MC 48201
Inspiration 4	24	187			A MC 48202
Inspiration 5	24	188			A MC 48203
Inspiration 45	59	122			A MC 48204
Inspiration 47	182	578	238	256	A MC 48205
Inspiration 48	182	579			A MC 48206
Inspiration 49	182	580			A MC 48207
Inspiration 50	182	581			A MC 48208
Inspiration 51	182	582			A MC 48209
Inspiration 56	217	279			A MC 48210
Inspiration 57	217	280			A MC 48211
Inspiration 58	230	75			A MC 48212
Inspiration 59	230	76			A MC 48213
Inspiration 60	259	345			A MC 48214
Inspiration 61	259	346			A MC 48215
Inspiration 62	259	347			A MC 48216
Inspiration 63	259	348			A MC 48217
Inspiration 64	259	349			A MC 48218
Inspiration 65	259	350			A MC 48219
Inspiration 66	259	351			A MC 48220
Inspiration 67	259	352			A MC 48221
Inspiration 68	259	353			A MC 48222
Inspiration 69	259	354			A MC 48223
Inspiration 70	259	355			A MC 48224
Inspiration 71	259	356			A MC 48225

RECEIVED
B.L.M. AZ STATE OFFICE

OCT 17 1935

67:40 A.M.
PHOENIX, ARIZONA

EXHIBIT "A"
Page -3-

CLAIM NAME	RECORDED		AMENDED		B.L.M.
	Book	Page	Docket	Page	Serial No.
Inspiration 72	259	357			A MC 48226✓
Inspiration 73	259	358			A MC 48227✓
Inspiration 74	259	359			A MC 48228✓
Inspiration 75	259	360			A MC 48229✓
Inspiration 76	259	361			A MC 48230✓
Inspiration 77	259	362			A MC 48231✓
Inspiration 78	259	363			A MC 48232✓
Inspiration 79	259	364			A MC 48233✓
Inspiration 80	259	365			A MC 48234✓
Inspiration 81	259	366			A MC 48235✓
Inspiration 82	259	367			A MC 48236✓
Inspiration 83	259	368			A MC 48237✓
Inspiration 84	259	369			A MC 48238✓
Inspiration 85	259	370			A MC 48239✓
Inspiration 86	259	371			A MC 48240✓
Inspiration 87	259	372			A MC 48241✓
Inspiration 88	259	373			A MC 48242✓
Inspiration 89	259	374			A MC 48243✓
Inspiration 90	259	375			A MC 48244✓
Inspiration 91	259	376			A MC 48245✓
Inspiration 92	259	377			A MC 48246✓
Inspiration 93	259	378			A MC 48247✓
Inspiration 94	259	379			A MC 48248✓
Inspiration 95	259	380			A MC 48249✓
Inspiration 96	259	381			A MC 48250✓
Inspiration 97	259	382			A MC 48351✓
Inspiration 98	259	383			A MC 48252✓
Inspiration 103	259	384			A MC 48253✓
Inspiration 104	259	385			A MC 48254✓
Inspiration 105	259	386			A MC 48255✓
Inspiration 106	259	387			A MC 48256✓
Inspiration 56A	292	522			A MC 48264+
Inspiration 107	292	523			A MC 48257+
Inspiration 108	292	524			A MC 48258+
Inspiration 109	292	525			A MC 48259+
Inspiration 110	315	657			A MC 48260+
Inspiration 111	315	658			A MC 48261+
Inspiration 112	315	659			A MC 48262+
Inspiration 113	316	132			A MC 48263+
Wallduce	181	126			A MC 48265+
Fraction No. 1	192	146	192	285	A MC 48266+
P.E.F.	200	472			A MC 48267+
R.E.F.	200	471			A MC 48269+
River	200	470			A MC 48271+
River 1	198	5			A MC 48272+
River 2	198	6			A MC 48273+
River 3	198	7			A MC 48274+
River 4	198	8			A MC 48275+
Pinal 3	198	9			A MC 48278+
Pinal 4	198	10			A MC 48279+
Pinal 5	198	11			A MC 48280+
Pinal 6	198	12			A MC 48281+
G.P.	299	158			A MC 48323+
G.P. 2	299	159			A MC 48324+
G.P. 3	299	160			A MC 48325+
G.P. 4	299	161			A MC 48326+
G.P. 5	299	162			A MC 48327+

RECEIVED
B.L.M. AZ STATE OFFICE
OCT 17 1985
PHOENIX, ARIZONA

\$500
1145
C CA#03616

526562

STATE OF ARIZONA, County of Gila, ss: I do hereby certify that the within instrument was filed and recorded at request of Inspiration Mines, Inc.

Date Sep. 11, 1985 Time 11:45 A. M., Docket 654 Official Records Page S. 53-56
Records of Gila County, Arizona.

WITNESS my hand and official seal the day and year first above written.

MARY V. DE PAOLI, County Recorder

COMPARED
MICROFILMED

By Mary V. De Paoli, Recorder.

AFFIDAVIT OF PERFORMANCE OF ANNUAL WORK

STATE OF ARIZONA)
) ss.
County of Gila)

Thomas J. Montgomery, being duly sworn, deposes and says:

That he is a citizen of the United States and more than eighteen years of age, resides at Globe, in Gila County, Arizona, and is personally acquainted with the unpatented mining claims listed in Exhibit "A", attached hereto and by this reference made a part hereof, situated in the Globe Mining District, Gila County, Arizona, the location notices of which are recorded in the office of the County Recorder of said County as set forth in said Exhibit "A".


That between September 1, 1984, and September 1, 1985, at least one hundred dollars (\$100.00) worth of work and improvements per claim were done and performed upon said claims, not including the location work of said claims; that said work and improvements were done and performed for the benefit of all of the claims listed in said Exhibit "A", and all of said claims are contiguous.

Such work and improvements were made by and at the expense of Inspiration Consolidated Copper Company, owner of said claims, for the purpose of complying with the laws of the United States pertaining to assessment or annual work; and Nichols Development Corporation of Globe, Arizona, (contractors) were the persons employed by Inspiration Consolidated Copper Company, and who labored upon said claims and did said work and improvements, the same being as follows, to-wit: Reverse circulation rotary drilling and related activities for the benefit of the claim group.

RECEIVED
BLM. STATE OFFICE
OCT 17 1985
PHOENIX, ARIZONA

Thomas J. Montgomery
Thomas J. Montgomery

SUBSCRIBED AND SWORN to before me this 10th day of September, 19 85.



Judy Austin
Notary Public

My commission expires: 2 March 1987

EXHIBIT "A" to Affidavit of Performance of Annual Work subscribed and sworn to by Thomas J. Montgomery, dated 10 September 1985 relative to the following unpatented mining claims situated in the Banner Mining District, Gila County, Arizona, the location notices of which are recorded in the office of the County Recorder of said County as follows:

CLAIM NAME	RECORDED		AMENDED		B.L.M. Serial No.
	Book	Page	Book	Page	
H.A.	48	180			A MC 48328✓
Little Emma	48	180			A MC 48329✓
Pedro	48	181			A MC 48330✓
Plug	48	181			A MC 48331✓
Ticket Chopper	48	181			A MC 48332✓
Uncle Dan	48	182			A MC 48333✓
Atlas	48	193			A MC 48334✓
Atlas No. 1	48	193			A MC 48335✓
Atlas No. 2	48	193			A MC 48336✓
Blaine	48	194			A MC 48337✓
Calumet	48	194			A MC 48338✓
Cobre Hierro	48	194			A MC 48339✓
Cuprite	48	195			A MC 48340✓
Emerald	48	195			A MC 48341✓
Gov. Curtin	48	195			A MC 48342✓
Lorraine	48	196			A MC 48343✓
Logan	48	196			A MC 48344✓
O'Carrol	48	196			A MC 48345✓
Old Hayseed	48	197			A MC 48346✓
Oxide	48	197			A MC 48347✓
Maryland	48	197			A MC 48348✓
Missouri	48	198			A MC 48349✓
Ridge	48	198			A MC 48350✓
Ringtail Snorter	48	198			A MC 48351✓
Waholote	48	199			A MC 48352✓
Whistler	48	199			A MC 48353✓
Dispatcher	48	209			A MC 48354✓
Cobre Rico	48	23	48	215	A MC 48355✓
Right Angle	48	28			A MC 48356✓
Blue Bird	48	22	42	138	A MC 48357✓
Grand View	48	24	42	139	A MC 48373+
Junction	48	24	42	140	A MC 48372+
Pirate	48	27	42	141	A MC 48371+
Quartzite	48	27	42	142	A MC 48370+
Stemwinder	48	29	42	143	A MC 48369+
Way Up	48	29	42	144	A MC 48368+
Mid West	49	14			A MC 48367+
Wild West	49	14			A MC 48366+
Sleeping Beauty	49	15			A MC 48365+
Biscuit	49	15			A MC 48364+
Tornado	49	15			A MC 48363+
Iron	49	22			A MC 48362+
Spion Kop	49	22			A MC 48361+
Angles Whisper	49	22			A MC 48360+
Frontier	49	23			A MC 48359+
Louis	49	23			A MC 48358+
Colorado	49	23			A MC 48374+
National	49	24			A MC 48375+
Bank	49	24			A MC 48376+
Palo Christie	49	24			A MC 48377+
Cedro	49	25			A MC 48378+

RECEIVED
B.L.M. AZ STATE OFFICE
OCT 17 1985
PHOENIX, ARIZONA

EXHIBIT "A" (Page 2)

<u>CLAIM NAME</u>	<u>RECORDED</u>		<u>AMENDED</u>		<u>B.L.M. Serial No.</u>
	<u>Book</u>	<u>Page</u>	<u>Book</u>	<u>Page</u>	
Alaska	49	25			A MC 48379+
Lu Lu	49	25			A MC 48380+
Fration	49	26			A MC 48381+
Polecat	49	26			A MC 48382+
Palmetto	49	26			A MC 48383+
Out-Look	49	28			A MC 48384+
Cracker	49	29			A MC 48385+
Quail	49	29			A MC 48386+
Sample	49	29			A MC 48387+
Coral	49	30			A MC 48388+
Veritas	49	30			A MC 48389+
Harvard	49	30			A MC 48390+
Frontside	49	31			A MC 48391+
Rattler	119	333			A MC 48392+
Rattler Extension 1	273	708			A MC 48393+
Rattler Extension 2	273	709			A MC 48394+
Rattler Extension 3	273	710			A MC 48395+
Rattler Extension 4	273	711			A MC 48396+
Rattler Extension 5	273	712			A MC 48397+
Rattler Extension 6	273	713			A MC 48398+
Rattler Extension 7	273	714			A MC 48399+
Fraction No. 2	244	24			A MC 48400+

Land Subdivision Location: Sections 22, 23, 24, 25, 26 and 27, Township 4 South, Range 15 East; and Sections 19, 30, Township 4 South, Range 16 East, G.&S.R.M.

RECEIVED
B.L.M. AZ STATE OFFICE
OCT 17 1935
PHOENIX, ARIZONA

EC 105

\$500
11:45
C CK# 03614

526563

STATE OF ARIZONA, County of Gila, ss; I do hereby certify that the within instrument was filed and recorded at request of Inspiration Mines, Inc.

Date Sep. 11, 1985 Time 11:45 A. M., Docket 654 Official Records Page 8 57-60
Records of Gila County, Arizona.

WITNESS my hand and official seal the day and year first above written.

MARY V. DE PAOLI, County Recorder

By Mary V. De Paoli, Recorder.

COMPAREL
MICROFILMED

Call 473-7000 Ext 6846

RECEIVED
B.L.M. STATE OFFICE
OCT 17 1985
PHOENIX, ARIZONA

AFFIDAVIT OF PERFORMANCE OF ANNUAL WORK


STATE OF ARIZONA)
) ss.
County of Gila)

Thomas J. Montgomery, being duly sworn, deposes and says:

That he is a citizen of the United States and more than eighteen years of age, resides at Globe, in Gila County, Arizona, and is personally acquainted with the unpatented mining claims listed in Exhibit "A", attached hereto and by this reference made a part hereof, situated in the Banner Mining District in Gila County, Arizona, the location notices of which are recorded in the office of the County Recorder of said County as set forth in said Exhibit "A".

That between September 1, 1984, and September 1, 1985, at least one hundred dollars (\$100.00) worth of work and improvements per claim were done and performed upon said claims, not including the location work of said claims; that said work and improvements were done and performed for the benefit of all of the claims listed in said Exhibit "A", and all of said claims are contiguous.

Such work and improvements were made by and at the expense of Inspiration Consolidated Copper Company, lessee of said claims, for the purpose of complying with the laws of the United States pertaining to assessment or annual work; and John F. Mediz was the person employed by Inspiration Consolidated Copper Company and who labored upon said claims and did said work and improvements, the same being as follows, to-wit: Underground mining.



Thomas J. Montgomery

SUBSCRIBED AND SWORN to before me this 10th day of September, 1985.



Notary Public

My commission expires:
2 March 1987





EXHIBIT "A" to Affidavit of Performance of Annual Work subscribed and sworn to by Thomas J. Montgomery, dated 10 September 1985, relative to the following unpatented mining claims situated in the Banner Mining District, Gila County, Arizona, the location notices of which are recorded in the office of the County Recorder of said County as follows:

Name	ORIGINAL LOCATION NOTICE RECORDS OF MINES		AMENDED LOCATION NOTICE RECORDS OF MINES		B.L.M. Serial No.
	Book	Page	Book	Page	
Porphyry	48	158			A MC 48401
Quartzite	48	158			A MC 48402
79 No. 4	48	164			A MC 48403
Alabama	8	603	48	143	A MC 48404
Black Copper	8	454	48	144	A MC 48405
Blue Copper	8	454	48	145	A MC 48406
Cave	9	319	48	146	A MC 48407
Delaware	16	55	48	147	A MC 48408
Emma	9	321	48	148	A MC 48409
Flora	8	448	48	149	A MC 48410
Great North	8	473	48	150	A MC 48411
Grand View	8	449	48	151	A MC 48412
Keystone	8	512	48	152	A MC 48413
Lizzie	8	430	48	154	A MC 48414
Iron Cap	9	322	48	153	A MC 48415
Longfellow	8	429	48	155	A MC 48416
Mountain View	8	473	48	156	A MC 48417
North Star	8	429	48	157	A MC 48418
Savannah	8	603	48	159	A MC 48419
Senator	8	455	48	160	A MC 49420
79 Mine	1	232	48	161	A MC 48421
79 Mine No. 2	9	320	48	162	A MC 48422
79 Mine No. 3	9	320	48	163	A MC 48423
Sunny Slope	8	449	48	165	A MC 48424
Tip Top	16	118	48	166	A MC 48428
West Point	9	321	48	167	A MC 48425
Cave No. 2	Docket		49	95	A MC 48426
Cave No. 3	Docket		49	97	A MC 48427

Land Subdivision Location: Sections 20, 21, 22, 27, 28 and 29, Township 4 South, Range 15 East, G.&S.R.M.

RECEIVED
B.L.M. AZ STATE OFFICE
OCT 17 1985

PHOENIX, ARIZONA
526564

\$5.00
11:45
C Ch # 03616

STATE OF ARIZONA, County of Gila, ss: I do hereby certify that the within instrument was filed and recorded at request of Inspiration Mines, Inc.

Date Sep. 11, 1985 Time 11:45 A. M., Docket 654 Official Records Page S. 61 & 62
Records of Gila County, Arizona.

WITNESS my hand and official seal the day and year first above written.

MARY V. DE PAOLI, County Recorder

By Mary V. De Paoli, Recorder.

MICROFILMED
COMPARED

Call 473-7000 Ext 6846

48167
Ceg



Inspiration Consolidated Copper Company

P. O. BOX ~~444~~ CLAYPOOL, ARIZONA 85532
"S"

23 September 1985

Bureau of Land Management
Arizona State Office
Mining Claims Section
P. O. Box 16563
Phoenix, Arizona 85011

Re: Evidence of Performance of Annual Work

To Whom It May Concern:

In accordance with the Federal Land Policy and Management Act of 1976, enclosed please find copies of two (2) recorded Affidavits of Performance of Annual Work for unpatented mining claims situated in Gila and Pinal Counties, Arizona. These instruments are furnished as evidence of the performance of annual work for assessment year 1 September 1984 to 1 September 1985. Serial numbers as assigned by your office are on Exhibit "A" of each document.

Please receipt to: Inspiration Consolidated Copper Co.
Property Department
P. O. Box S
Claypool, Arizona 85532

If there are any questions, please contact us at the above address or call (602) 473-7000.

Thank you.

Sincerely,

Judy Bastin
Judy Bastin

Sr. Property Representative

JAB:s
Enclosures (Eder, Xmas)

RECEIVED
B.L.M. AZ STATE OFFICE
SEP 25 1985
07.45 A.M.
PHOENIX, ARIZONA

(34)

1309-967

806568

RECEIVED
B.L.M. AZ STATE OFFICE

AFFIDAVIT OF PERFORMANCE OF ANNUAL WORK SEP 25 1985

STATE OF ARIZONA

07.45 A.M.
PHOENIX, ARIZONA

County of Pinal

Thomas J. Montgomery, being duly sworn, deposes and says:

That he is a citizen of the United States and more than eighteen years of age, resides at Globe, in Gila County, Arizona, and is personally acquainted with the unpatented mining claims listed in Exhibit "A", attached hereto and by this reference made a part hereof, situated in the Saddle Mountain and Banner Mining Districts, Pinal County, Arizona, the location notices of which are recorded in the Office of the County Recorder of said County as set forth in said Exhibit "A".

That between September 1, 1984, and September 1, 1985, at least one hundred (\$100.00) worth of work and improvements per claim were done and performed upon said claims, not including the location work of said claims; that said work and improvements were done and performed for the benefit of all of the claims listed in said Exhibit "A", and all of said claims are contiguous.

Such work and improvements were made by and at the expense of Inspiration Consolidated Copper Company, owner of said claims, for the purpose of complying with the laws of the United States pertaining to assessment or annual work; and employees of Inspiration Consolidated Copper Company were the persons who labored upon said claims and did said work and improvements, the same being as follows, to-wit: Mine and equipment maintenance, road work, and watchmen whose employment was necessary for the preservation of the property.

Thomas J. Montgomery


THOMAS J. MONTGOMERY

STATE OF ARIZONA)
) ss.
County of Gila)

SUBSCRIBED AND SWORN to before me this 10th day of September, 1985.

Judy Boston

Notary Public



My commission expires:
2 March 1987

1307-968

RECEIVED
B.L.M. AZ STATE OFFICE

SEP 25 1985

07:45 A.M.
PHOENIX, ARIZONA

EXHIBIT "A" to Affidavit of Performance of Annual Work subscribed and sworn to by Thomas J. Montgomery, dated 10 September 1985, relative to the following unpatented mining claims situated in the Saddle Mountain and Banner Mining Districts, Gila and Pinal Counties, Arizona, the location notices of which are recorded in the office of the Pinal County Recorder of said County as follows:

Claim Name	Recorded Pinal Co.		Amended Pinal Co.		B.L.M. Serial No.
	Docket	Page	Docket	Page	
Beverly No. 5	46	241	48	248	A MC\ 48167
Beverly No. 6	46	244	48	247	A MC\ 48168
R. T. F.	475	188			A MC\ 48268
P. S. F.	475	192			A MC\ 48270
P. E. F.	475	189			A MC\ 48267
R. E. F.	475	190			A MC\ 48269
River	475	191			A MC\ 48271
River 1	467	544			A MC\ 48272
River 2	467	545			A MC\ 48273
River 3	467	546			A MC\ 48274
River 4	467	547			A MC\ 48275
Pinal 1	429	513	475	194	A MC\ 48276
Pinal 2	429	514	475	193	A MC\ 48277
Pinal 3	467	548			A MC\ 48278
Pinal 4	467	549			A MC\ 48279
Pinal 5	467	550			A MC\ 48280
Pinal 6	467	551			A MC\ 48281
Pinal 7	467	552			A MC\ 48282
Pinal 8	467	553			A MC\ 48283
Pinal 9	467	554			A MC\ 48284
Pinal 10	467	555			A MC\ 48285
Pinal 11	467	556			A MC\ 48286
Pinal 12	623	538			A MC\ 48287
Pinal 13	623	539			A MC\ 48288
Pinal 14	623	540			A MC\ 48289
Pinal 15	623	541			A MC\ 48290
G. P.	623	561			A MC\ 48323
G. P. 2	623	562			A MC\ 48324
G. P. 3	623	563			A MC\ 48325
G. P. 4	623	564			A MC\ 48326
G. P. 5	623	537			A MC\ 48327
Pinal 16	623	542			A MC\ 48291
Pinal 17	623	543			A MC\ 48292
Pinal 18	623	544			A MC\ 48293
Pinal 19	623	545			A MC\ 48294
Pinal 20	623	546			A MC\ 48295
Pinal 21	623	547			A MC\ 48296
Pinal 22	623	548			A MC\ 48297
Pinal 23	623	549			A MC\ 48298
Pinal 24	623	550			A MC\ 48299
Pinal 25	623	551			A MC\ 48300
Pinal 26	623	552			A MC\ 48301
Pinal 27	623	553			A MC\ 48302
Pinal 28	623	554			A MC\ 48303
Pinal 29	623	555			A MC\ 48304
Pinal 30	623	556			A MC\ 48305
Pinal 31	623	557			A MC\ 48306
Pinal 32	623	558			A MC\ 48307
Pinal 33	623	559			A MC\ 48308
Pinal 34	623	560			A MC\ 48309

(Cont'd)

1309-969

RECEIVED
B.L.M. AZ STATE OFFICE

SEP 25 1985

7:45 A.M.
PHOENIX, ARIZONA

EXHIBIT "A"
Page -2-

<u>Claim Name</u>	<u>Recorded Pinal Co.</u>		<u>Amended Pinal Co.</u>		<u>B.L.M. Serial No.</u>
	<u>Docket</u>	<u>Page</u>	<u>Docket</u>	<u>Page</u>	
Pinal 35	657	191			A MC 48310
Pinal 36	657	192			A MC 48311
Pinal 37	657	193			A MC 48312
Pinal 38	657	194			A MC 48313
Pinal 39	657	195			A MC 48314
Pinal 40	657	196			A MC 48315
Pinal 41	657	197			A MC 48316
Pinal 42	657	198			A MC 48317
Pinal 43	657	199			A MC 48318
Pinal 44	657	200			A MC 48319
Pinal 45	657	201			A MC 48320
Pinal 46	657	202			A MC 48321
Pinal 47	657	203			A MC 48322


Land Subdivision Location: Sections 21, 22, 27 and 28, Township
4 South, Range 16 East, G.&S.R.M.

48408

STATE OF ARIZONA, I hereby certify that the
County of _____ ss. _____
In Docket No. _____, Page _____, at the request of _____

INDEX P of L
MICROFILMED Fee \$ 84-38123 PROOFED

Recorded in Official Records
of Mohave County, Arizona
OCT 15 1984 - 8 05 AM
Joan McCall, Recorder



When recorded mail to:
-CCGF, Ltd.
3027-B Fillmore St.
San Francisco, CA. 94123

\$500 1 of 1

AFFIDAVIT OF PERFORMANCE OF ANNUAL WORK

RECEIVED
B.L.M. AZ STATE OFFICE

NOV 19 1984

07:45 A.M.
PHOENIX, ARIZONA

State of Arizona }
County of Mohave } ss.

1. T. Nevan Kane
Name
3027-B Fillmore St.
Address
San Francisco, CA 94111
City State Zip

being duly sworn according to law deposes and says that they are a citizen of the United States more than eighteen years of age and that all of the facts set forth in this affidavit are true and correct according to the best of their knowledge, information and belief. #48408

2. That they are personally acquainted with the mining claim named The Delaware situate in the Wallapai Mining District, Mohave County, Arizona, the location of which is recorded in the office of the County Recorder of that County in Book 727, Page 193. Notice of location is posted in Section 10, 15, Township 23 N, Range 18 W, G&SRB&M.

3. That between the dates of February 5, 1984 and February 7, 1984 at least One hundred Dollars (\$ 100.) dollars worth of work and improvements were done and performed upon this claim not including location work.

4. The work and improvements were made by and at the expense of CCGF Ltd., owners of the mine for the purpose of complying with the laws of the United States pertaining to assessments or annual work.

5. T. Nevan Kane, Michele S. Derner were the names of the persons employed by the owner who labored to do the work and improvements.

6. The work and improvements done were Geologic Mapping and Sampling

Dated October 8, 1984 T. Nevan Kane
State of California ss. Signature
County of San Francisco

Subscribed to and sworn before me, a Notary Public, this 8th day of October 1984, by T. Nevan Kane

My Commission expires 12-29-87
OFFICIAL SEAL
STEVE HALEBSKY
NOTARY PUBLIC - CALIFORNIA
COUNTY OF SAN FRANCISCO
BOOK 1062 PAGE 111
Notary Public



C.C.G.F. EXPLORATION & MINING

3027-B Fillmore Street
San Francisco, California 94123 USA
415 346-3563

November 7, 1984

BLM
Arizona State Office
2400 Valley Bank Center
Phoenix, Az. 85073

Dear Sirs:

Please record the enclosed proof of Labor forms
and send me a notice informing me that this
has been done. Thank you.

Sincerely,



T. Nevan Kane
Geologist.

RECEIVED
B.L.M. AZ STATE OFFICE
NOV 19 1984
07.45 A.M.
PHOENIX, ARIZONA

35795
39092
48124
131768

AFFIDAVIT OF PERFORMANCE OF ANNUAL WORK


STATE OF ARIZONA)
 .) ss.
County of Gila)

Thomas J. Montgomery, being duly sworn, deposes and says:

That he is a citizen of the United States and more than eighteen years of age, resides at Globe, in Gila County, Arizona, and is personally acquainted with the unpatented mining claims listed in Exhibit "A", attached hereto and by this reference made a part hereof, situated in the Globe-Miami Mining District, Gila County, Arizona, the location notices of which are recorded in the office of the County Recorder of said County as set forth in said Exhibit "A".

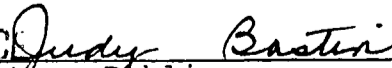
That between September 1, 1983, and September 1, 1984, at least one hundred dollars (\$100.00) worth of work and improvements per claim were done and performed upon said claims, not including the location work of said claims; that said work and improvements were done and performed for the benefit of all of the claims listed in said Exhibit "A", and all of said claims are contiguous.

Such work and improvements were made by and at the expense of Inspiration Consolidated Copper Company, owner of said claims, for the purpose of complying with the laws of the United States pertaining to assessment or annual work; and Guzman Construction Company of Globe, Arizona (contractor) were the persons employed by Inspiration Consolidated Copper Company and who labored upon said claims and did said work and improvements, the same being as follows, to-wit: Mining excavations.



Thomas J. Montgomery

SUBSCRIBED AND SWORN to before me this 13th day of August, 1984.

RECEIVED
B.L.M. AZ STATE OFFICE

Notary Public

OCT 17 1984

My commission expires:
3-2-87

07.45 A.M.
PHOENIX, ARIZONA

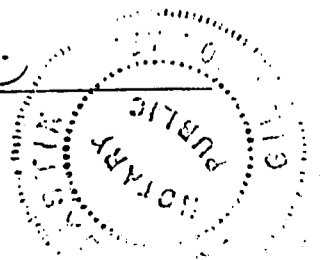


EXHIBIT "A" to Affidavit of Performance of Annual Work subscribed and sworn to by Thomas J. Montgomery, dated 13 August 1984, relative to the following unpatented mining claims situated in the Globe-Miami Mining District, Gila County, Arizona, the location notices of which are filed in the office of the County Recorder of said County as follows:

Claim Name	Records of Gila County				B.L.M. Serial Number
	Book	Page	Amended Book	Amended Page	
Quartz Site No. 4 (A)	466	188			A MC 35795 ✓
Quartz Site No. 5 (A)	466	187			A MC 35796 ✓
Quartz Site No. 6 (A)	466	186			A MC 35797 ✓
Quartz Site No. 7 (A)	466	185			A MC 35798 ✓
Quartz Site No. 8 (A)	466	184			A MC 35799 ✓
Quartz Site #25 (A)	466	220			A MC 35817 ✓
Quartz Site #26 (A)	466	221			A MC 35818 ✓
Quartz Site #27 (A)	466	166			A MC 35819 ✓
Hardrock No. 1 (A)	466	200			A MC 35822 ✓
Hardrock No. 2 (A)	466	193			A MC 35823 ✓
Moonlight (A)	466	196			A MC 35826 ✓
Black Oak (A)	466	199			A MC 35827 ✓
Black Oak No. 2 (A)	466	198			A MC 35828 ✓
Black Oak No. 3 (A)	466	197			A MC 35829 ✓
Webster Fraction (A)	466	203			A MC 35836 ✓
Pinto Copper Fraction (A)	466	204			A MC 35837 ✓
Pinto Copper No.1 (A)	466	210			A MC 35838 ✓
Pinto Copper No.2 (A)	466	211			A MC 35839 ✓
Pinto Copper No.3 (A)	466	212			A MC 35840 ✓
Pinto Copper No.4 (A)	466	213			A MC 35841 ✓
Pinto Copper No.5 (A)	466	214			A MC 35842 ✓
Pinto Copper No.6 (A)	466	219			A MC 35843 ✓
Pinto Copper No.7 (A)	466	222			A MC 35844 ✓
Pinto Copper No.8 (A)	466	223			A MC 35845 ✓
Pinto Copper No.9 (A)	466	205			A MC 35846 ✓
Pinto Copper No.10 (A)	466	206			A MC 35847 ✓
Pinto Copper No.11 (A)	466	207			A MC 35848 ✓
Pinto Copper No.12 (A)	466	208			A MC 35849 ✓
Pinto Copper No.13 (A)	466	209			A MC 35850 ✓
Kay 1	262	305	471	40	A MC 39092 ✓
Kay 2	262	306	471	41	A MC 39093 ✓
Kay 3	262	307	471	42	A MC 39094 ✓
Kay 4	262	308	471	43	A MC 39095 ✓
Kay 5	262	309	471	44	A MC 39096 ✓
Kay 6	262	310	471	45	A MC 39097 ✓
Kay 7	262	311	471	46	A MC 39098 ✓
Kay 8	262	312	471	47	A MC 39099 ✓
Kay 9	262	313	471	48	A MC 39100 ✓
Kay 10	262	314	471	49	A MC 39101 ✓
Kay 11	262	315	471	50	A MC 39102 ✓
Kay 12	262	316	471	51	A MC 39103 ✓
Kay 13	262	317	471	52	A MC 39104 ✓
Kay 14	262	318	471	53	A MC 39105 ✓
Kay 15	262	319	471	54	A MC 39106 ✓
Kay 16	262	320	471	55	A MC 39107 ✓
Kay 17	262	321	471	56	A MC 39108 ✓
Kay 18	262	322	471	57	A MC 39109 ✓
Kay 19	262	323	471	58	A MC 39110 ✓
Kay 20	262	324	471	59	A MC 39111 ✓
Kay 21	262	325	471	60	A MC 39112 ✓
Kay 22	262	326	471	61	A MC 39113 ✓
Kay 23	262	327	471	62	A MC 39114 ✓

(continued)

RECEIVED
B.L.M. AZ STATE OFFICE

OCT 17 1984

07.45 A.M.
PHOENIX, ARIZONA

EXHIBIT "A"
Page -2-

Claim Name	Records of Gila County				B.L.M. Serial Number
	Book	Page	Amended Book	Page	
Kay 50	262	352	471	85	A MC 39137 ✓
Kay 51	262	353	471	86	A MC 39138 ✓
Kay 52	262	354	471	87	A MC 39139 ✓
Kay 53	262	355	471	88	A MC 39140 ✓
Kay 54	262	356	471	89	A MC 39141 ✓
Kay 55	262	357	471	90	A MC 39142 ✓
Kay 56	262	358	471	91	A MC 39143 ✓
Kay 57	262	359	471	92	A MC 39144 ✓
Kay 58	262	360	471	93	A MC 39145 ✓
Kay 81	264	328	471	110	A MC 39162 ✓
Kay 82	264	329	471	111	A MC 39163 ✓
Kay 85	262	373	471	113	A MC 39165 ✓
Kay 86	262	374	471	114	A MC 39166 ✓
Kay 87	262	375	471	115	A MC 39167 ✓
Kay 88	262	376	471	116	A MC 39168 ✓
Kay 89	262	377	471	117	A MC 39169 ✓
Kay 90	262	378	471	118	A MC 39170 ✓
Kay 91	262	379	471	119	A MC 39171 ✓
Kay 92	262	380	471	120	A MC 39172 ✓
Kay 93	262	381	471	121	A MC 39173 ✓
Kay 94	262	382	471	122	A MC 39174 ✓
Kay 95	262	383	471	123	A MC 39175 ✓
Kay 96	262	384	471	124	A MC 39176 ✓
Kay 97	262	385	471	125	A MC 39177 ✓
Kay 98	262	386	471	126	A MC 39178 ✓
Kay 99	262	387	471	127	A MC 39179 ✓
Kay 100	262	388	471	128	A MC 39180 ✓
Kay 101	262	389	471	129	A MC 39181 ✓
Kay 102	262	390	471	130	A MC 39182 ✓
Kay 103	262	391	471	131	A MC 39183 ✓
Kay 104	262	392	471	132	A MC 39184 ✓
Kay 108	262	396	471	133	A MC 39185 ✓
Kay 109	270	267	471	134	A MC 39186 ✓
Kay 110	270	268	471	135	A MC 39187 ✓
Kay 111	270	269	471	136	A MC 39188 ✓
Kay 112	270	270	471	137	A MC 39189 ✓
Kay 113	270	271	471	138	A MC 39190 ✓
Kay 114	270	272	471	139	A MC 39191 ✓
Kay 142	536	11			A MC 131768
Kay 143	536	13			A MC 131769

Docket

Deserter	20	16	24	239	A MC 48124 ✓
Chief #3	25	79	24	240	A MC 48125 ✓
Chief #4	25	80	24	241	A MC 48126 ✓
Chief #5	25	81	24	242	A MC 48127 ✓
Chief #6	25	82	24	243	A MC 48128 ✓

LAND SUBDIVISION LOCATION: Sections 9, 10, 14, 15, 16, 21, 22, 27 & 28,
Township 1 North, Range 14 East,
G.&S.R.M., Gila County, Arizona

RECEIVED
B.L.M. AZ STATE OFFICE

OCT 17 1984

07.45 A.M. 511755
PHOENIX, ARIZONA

504
4:20
e

STATE OF ARIZONA, County of Gila, ss: Inspiration Consolidated Copper Company
I do hereby certify that the within instrument was filed and recorded at request of

Date Aug. 13, 1984 Time 4:20 P. M., Docket 621 Official Records Page 816-818

Records of Gila County, Arizona.
WITNESS my hand and official seal the day and year first above written.

INDEXED
MICROFILMED
PAGED
COMPARED

MARY V. DE PAOLI, County Recorder
By *Kathryn A. Elowitz* Deputy.

NOTICE OF INTENTION TO HOLD MILLSITE CLAIMS

STATE OF ARIZONA)
) ss.
County of Gila)

Thomas J. Montgomery, being duly sworn, deposes and says:

That he is a citizen of the United States and more than eighteen years of age, resides at Globe, in Gila County, Arizona, and is personally acquainted with the unpatented Millsite Claims listed in Exhibit "A", attached hereto and by this reference made a part hereof, situated in the Banner Mining District, Gila County, Arizona, the location notices of which are recorded in the office of the County Recorder of said County as set forth in said Exhibit "A".

PK

That Inspiration Consolidated Copper Company holds and claims the Millsite Claims described in Exhibit "A", and intends to continue to use said claim-related sites for mining or milling purposes in connection with associated lode claims in the area.

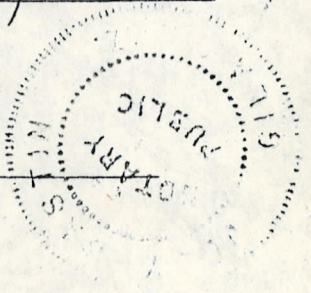
Thomas J. Montgomery

Thomas J. Montgomery
Property Superintendent
Inspiration Consolidated Copper Company

SUBSCRIBED AND SWORN to before me this 13th day of August, 19 84.

Judy Bastin

Notary Public



My commission expires:
3-2-87

RECEIVED
B.L.M. AZ STATE OFFICE
OCT 17 1984
07.45 A.M.
PHOENIX, ARIZONA

EXHIBIT "A" to Notice of Intention to Hold Claims subscribed and sworn to by Thomas J. Montgomery, dated 13 August 1984, relative to the following unpatented mining claims situated in the Banner Mining District, Gila County, Arizona, the location notices of which are recorded in the office of the County Recorder of said County as follows:

CLAIM NAME	RECORDED		B.L.M. Serial No.
	Docket	Page	
Tailing 1	290	396	A MC 48023 ✓
Tailing 2	290	397	A MC 48024 ✓
Tailing 3	290	398	A MC 48025 ✓
Tailing 4	290	399	A MC 48026 ✓
Tailing 5	290	400	A MC 48027 ✓
Tailing 6	290	401	A MC 48028 ✓
Tailing 7	290	402	A MC 48029 ✓
Tailing 8	290	403	A MC 48030 ✓
Tailing 9	290	404	A MC 48031 ✓
Tailing 10	290	405	A MC 48032 ✓
Tailing 11	290	406	A MC 48033 ✓
Tailing 12	290	407	A MC 48034 ✓
Tailing 13	290	408	A MC 48035 ✓
Tailing 14	290	409	A MC 48036 ✓
Tailing 15	290	410	A MC 48037 ✓
Tailing 16	290	411	A MC 48038 ✓
Tailing 17	290	412	A MC 48039 ✓
Tailing 18	290	413	A MC 48040 ✓
Tailing 19	290	414	A MC 48041 ✓
Tailing 20	290	415	A MC 48042 ✓
Tailing 21	290	416	A MC 48043 ✓
Tailing 22	290	417	A MC 48044 ✓
Tailing 23	290	418	A MC 48045 ✓
Tailing 24	290	419	A MC 48046 ✓
Tailing 25	290	420	A MC 48047 ✓
Tailing 26	290	421	A MC 48048 ✓
Tailing 27	290	422	A MC 48049 ✓
Tailing 28	290	423	A MC 48050 ✓
Tailing 29	290	424	A MC 48051 ✓
Tailing 30	290	425	A MC 48052 ✓
Tailing 31	290	426	A MC 48053 ✓
Tailing 32	290	427	A MC 48054 ✓
Tailing 33	290	428	A MC 48055 ✓
Tailing 34	290	429	A MC 48056 ✓
Tailing 35	290	430	A MC 48057 ✓
Tailing 36	290	431	A MC 48058 ✓
Tailing 37	290	432	A MC 48059 ✓
Tailing 38	290	433	A MC 48060 ✓
Tailing 39	290	434	A MC 48061 ✓
Tailing 40	290	435	A MC 48062 ✓
Tailing 41	290	436	A MC 48063 ✓
Tailing 42	336	871	A MC 48064 ✓
Xmas 1	314	955	A MC 48065 ✓
Xmas 2	314	956	A MC 48066 ✓
Xmas 3	314	957	A MC 48067 ✓
Xmas 4	314	958	A MC 48068 ✓
Xmas 5	314	959	A MC 48069 ✓

RECEIVED
B.L.M. AZ STATE OFFICE
OCT 17 1984
07.45 A.M.
PHOENIX, ARIZONA

EXHIBIT "A"
Page -2-

CLAIM NAME	RECORDED		B.L.M. Serial No.
	Docket	Page	
Xmas 6	314	960	A MC 48070✓
Xmas 7	314	961	A MC 48071✓
Xmas 8	314	962	A MC 48072✓
Xmas 9	314	963	A MC 48073✓
Xmas 10	314	964	A MC 48074✓
Xmas 11	314	965	A MC 48075✓
Xmas 12	314	966	A MC 48076✓
Xmas 14	314	967	A MC 48077✓
Xmas 15	314	968	A MC 48078✓
Xmas 16	314	969	A MC 48079✓
Xmas 17	314	970	A MC 48080✓
Xmas 18	314	971	A MC 48081✓
Xmas 19	314	972	A MC 48082✓
Xmas 20	314	973	A MC 48083✓
Xmas 21	314	974	A MC 48084✓
Xmas 22	314	975	A MC 48085✓
Xmas 23	314	976	A MC 48086✓
Xmas 24	314	977	A MC 48087✓
Xmas 25	314	978	A MC 48088✓
Xmas 26	314	979	A MC 48089✓
Xmas 27	314	980	A MC 48090✓
Xmas 28	314	981	A MC 48091✓
Xmas 29	314	982	A MC 48092✓
Xmas 30	314	983	A MC 48093✓
Xmas 31	314	984	A MC 48094✓
Xmas 32	314	985	A MC 48095✓
Xmas 33	314	986	A MC 48096✓
Xmas 34	314	987	A MC 48097✓
Xmas 35	314	988	A MC 48098✓
Xmas 36	314	989	A MC 48099✓
Xmas 38	314	990	A MC 48100✓
Xmas 39	314	991	A MC 48101✓
Xmas 40	314	992	A MC 48102✓
Xmas 41	314	993	A MC 48103✓
Xmas 42	314	994	A MC 48104✓
Xmas 43	314	995	A MC 48105✓
Xmas 44	314	996	A MC 48106✓
Xmas 45	314	997	A MC 48107✓

Land Subdivision Location: Surveyed Sections 8 and 16, Township 4 South, Range 16 East, G.&S.R.M.; and Unsurveyed Sections 17, 20, 29 and 30, Township 4 South, Range 16 East, G.&S.R.M.

RECEIVED
B.L.M. AZ STATE OFFICE
OCT 17 1984 511760
07.45 A.M.
PHOENIX ARIZONA

#502
4:20
C

STATE OF ARIZONA, County of Gila, ss; I do hereby certify that the within instrument was filed and recorded at request of Inspiration Consolidated Copper Co.
Date Aug. 13, 1984 Time 4:20 P. M., Docket 621 Official Records Page S 828-830
Records of Gila County, Arizona.
WITNESS my hand and official seal the day and year first above written.
INDEXED
MICROFILMED
PAGE
COMPARED
MARY V. DE PAOLI, County Recorder
By Kathryn A. Elowitz Deputy.

AFFIDAVIT OF PERFORMANCE OF ANNUAL WORK

STATE OF ARIZONA)
) ss.
County of Gila)

Thomas J. Montgomery, being duly sworn, deposes and says:

That he is a citizen of the United States and more than eighteen years of age, resides at Globe, in Gila County, Arizona, and is personally acquainted with the unpatented mining claims listed in Exhibit "A", attached hereto and by this reference made a part hereof, situated in the Saddle Mountain and Banner Mining Districts, Gila County, Arizona, the location notices of which are recorded in the office of the County Recorder of said County as set forth in said Exhibit "A".

That between September 1, 1983 and September 1, 1984, at least one hundred dollars (\$100.00) worth of work and improvements per claim were done and performed upon said claims, not including the location work of said claims; that said work and improvements were done and performed for the benefit of all of the claims listed in said Exhibit "A", and all of said claims are, AB contiguous.

Such work and improvements were made by and at the expense of Inspiration Consolidated Copper Company, owner of said claims, for the purpose of complying with the laws of the United States pertaining to assessment or annual work; and Nichols Development Company of Globe, Arizona (contractor) were the persons employed by Inspiration Consolidated Copper Company and who labored upon said claims and did said work and improvements, the same being as follows, to-wit: Road work.

Thomas J. Montgomery

Thomas J. Montgomery

SUBSCRIBED AND SWORN to before me this 13th day of August, 19 84.

RECEIVED
B.L.M. AZ STATE OFFICE *Judy Boston*
Notary Public

OCT 17 1984

My commission expires:
3-2-87

07.45 A.M.
PHOENIX, ARIZONA




EXHIBIT "A" to Affidavit of Performance of Annual work subscribed and sworn to by Thomas J. Montgomery, dated 13 August 1984 relative to the following unpatented mining claims situated in the Banner Mining District, Gila County, Arizona, the location notices of which are recorded in the office of the County Recorder of said County as follows:

<u>CLAIM NAME</u>	<u>RECORDED</u>		<u>B.L.M. Serial No.</u>
	<u>Docket</u>	<u>Page</u>	
Titanium 1	63	435	A MC 48130
Titanium 2	63	436	A MC 48131
Titanium 3	63	437	A MC 48132

Land Subdivision Location: Section 17, Township 4 South, Range 16 East, G.&S.R.M.

RECEIVED
B.L.M. AZ STATE OFFICE

OCT 17 1984

511751

.07.45 A.M.
PHOENIX, ARIZONA

#500
4:20
C

STATE OF ARIZONA, County of Gila, ss: I do hereby certify that the within instrument was filed and recorded at request of Inspiration Consolidated Copper Company

Date Aug. 13, 1984 Time 4:20 P. M., Docket 621 Official Records Page s. 803 & 804
Records of Gila County, Arizona.

WITNESS my hand and official seal the day and year first above written.

MARY V. DE PAOLI, County Recorder

By Kathy A. Elouf Deputy.

INDEXED
MICROFILMED
PAGED
COMPARED

AFFIDAVIT OF PERFORMANCE OF ANNUAL WORK

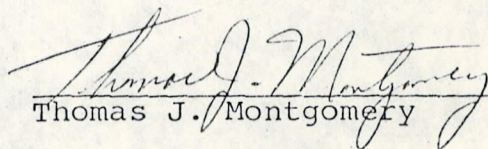
STATE OF ARIZONA)
) ss.
County of Gila)

Thomas J. Montgomery, being duly sworn, deposes and says:

That he is a citizen of the United States and more than eighteen years of age, resides at Globe, in Gila County, Arizona, and is personally acquainted with the unpatented mining claims listed in Exhibit "A", attached hereto and by this reference made a part hereof, situated in the Saddle Mountain and Banner Mining Districts, Gila County, Arizona, the location notices of which are recorded in the office of the County Recorder of said County as set forth in said Exhibit "A".

That between September 1, 1983 and September 1, 1984, at least one hundred dollars (\$100.00) worth of work and improvements per claim were done and performed upon said claims, not including the location work of said claims; that said work and improvements were done and performed for the benefit of all of the claims listed in said Exhibit "A", and all of said claims are contiguous. PC

Such work and improvements were made by and at the expense of Inspiration Consolidated Copper Company, owner of said claims, for the purpose of complying with the laws of the United States pertaining to assessment or annual work; and Nichols Development Company and employees of Inspiration Consolidated Copper Company were the persons who labored upon said claims and did said work and improvements, the same being as follows: Mine maintenance, road work, and watchmen whose employment was necessary for the preservation of the property.




Thomas J. Montgomery

SUBSCRIBED AND SWORN to before me this 13th day of August, 1984.

RECEIVED
B.L.M. AZ STATE OFFICE
Judy Baston
Notary Public

OCT 17 1984

07.45 A.M.
PHOENIX, ARIZONA



My commission expires:
3-2-87

EXHIBIT "A" to Affidavit of Performance of Annual Work subscribed and sworn to by Thomas J. Montgomery, dated 13 August 1984 relative to the following unpatented mining claims situated in the Banner Mining District, Gila County, Arizona, the location notices of which are recorded in the office of the County Recorder of said County as follows:

Claim Name	Recorded		Amended		B.L.M. Serial No.
	Book	Page	Book	Page	
Squaw Peak No. 2	8	440			A MC 48133 ✓
Misscal	8	439	14	354	A MC 48134 ✓
Rim	8	438			A MC 48135 ✓
Rim No. 2	8	439			A MC 48136 ✓
Last Chance	14	82			A MC 48137 ✓
J.C.	14	84			A MC 48138 ✓
S.P.	14	83			A MC 48139 ✓
Seeder	8	35			A MC 48140 ✓
White Mountain Mine	8	32			A MC 48142 ✓
Happy Hooligan	8	31	14	353	A MC 48143 ✓
Seeder No. 2	8	439			A MC 48141 ✓
Fairview	13	628	14	352	A MC 48144 ✓
Shamrock	8	467			A MC 48145 ✓
Catherine	14	393			A MC 48146 ✓
Fraction	14	392			A CM 48147 ✓
Bluff	8	42	41	219	A MC 48148 ✓
Packard No. 1	16	515	41	220	A MC 48149 ✓
Packard No. 2	240	231			A MC 48150 ✓
Wedge	8	47	48	329	A MC 48151 ✓
Wallace	8	231	41	219	A MC 48152 ✓
Christmas No. 1	40	575	322	514	A MC 48153 ✓
Christmas No. 3	40	577	41	211	A MC 48154 ✓
Christmas No. 4	40	578	250	474	A MC 48155 ✓
Byrd	43	391	41	209	A MC 48156 ✓
Lindbergh	43	392	41	215	A MC 48157 ✓
Finesse	43	459	41	212	A MC 48158 ✓
Tonto	43	460	41	216	A MC 48159 ✓
Flamingo	43	461	41	213	A MC 48160 ✓
Hot Shot	43	462	41	215	A MC 48161 ✓
Black Hawk	16	559	41	218	A MC 48162 ✓
Beverly No. 1	44	117	41	205	A MC 48163 ✓
Beverly No. 2	44	118	41	206	A MC 48164 ✓
Beverly No. 3	44	119	41	207	A MC 48165 ✓

Land Subdivision Location:

Sections 24 and 25, Township 4 South, Range 15 East; and Sections 7, 8, 17, 18, 19, 20, 21, 28, 29, 30, 32, 32 and 33, Township 4 South, Range 16 East, G. & S. R. M.

RECEIVED
B.L.M. AZ STATE OFFICE

OCT 17 1984

07.45 A.M.
PHOENIX, ARIZONA

EXHIBIT "A"
Page -2-

CLAIM NAME	RECORDED		AMENDED		B.L.M. Serial No.
	Book	Page	Docket	Page	
Beverly No. 4	240	232			A MC 48166 ✓
Beverly No. 5	44	240	41	208	A MC 48167 ✓
Beverly No. 6	44	241	48	328	A MC 48168 ✓
O'Brien No. 1	239	189			A MC 48169 ✓
O'Brien No. 2	49	547			A MC 48170 ✓
O'Brien No. 3	49	548			A MC 48171 ✓
O'Brien No. 4	49	548			A MC 48172 ✓
O'Brien No. 5	49	549			A MC 48173 ✓
O'Brien No. 6	240	233			A MC 48174 ✓
Ballard	43	469	41	205	A MC 48175 ✓
High Ball	43	468	41	214	A MC 48176 ✓
Spotted Pup	43	465	41	216	A MC 48177 ✓
Flapper	43	495	41	214	A MC 48178 ✓
Coquette	43	494	41	212	A MC 48179 ✓
Lime	42	243			A MC 48180 ✓
Christmas 5	29	198			A MC 48181 ✓
Christmas 6	29	199			A MC 48182 ✓
Christmas 7	29	200			A MC 48183 ✓
Christmas 8	29	201			A MC 48184 ✓
Christmas 9	29	202			A MC 48185 ✓
Christmas 10	29	203			A MC 48186 ✓
Christmas 11	29	204			A MC 48187 ✓
Christmas 12	29	205			A MC 48188 ✓
Christmas 13	29	206			A MC 48189 ✓
Christmas 14	29	207			A MC 48190 ✓
Christmas 15	29	208			A MC 48191 ✓
Christmas 16	29	209			A MC 48192 ✓
Christmas 17	29	210			A MC 48193 ✓
Christmas 18	29	211			A MC 48194 ✓
Christmas 19	29	212			A MC 48195 ✓
Christmas 20	29	213			A MC 48196 ✓
Christmas 22	215	164			A MC 48197 ✓
Christmas 23	215	165			A MC 48198 ✓
Christmas 24	215	166			A MC 48199 ✓
Christmas 25	215	167			A MC 48200 ✓
Inspiration 1	25	438	181	120	A MC 48201 ✓
Inspiration 4	24	187			A MC 48202 ✓
Inspiration 5	24	188			A MC 48203 ✓
Inspiration 45	59	122			A MC 48204 ✓
Inspiration 47	182	578	238	256	A MC 48205 ✓
Inspiration 48	182	579			A MC 48206 ✓
Inspiration 49	182	580			A MC 48207 ✓
Inspiration 50	182	581			A MC 48208 ✓
Inspiration 51	182	582			A MC 48209 ✓
Inspiration 56	217	279			A MC 48210 ✓
Inspiration 57	217	280			A MC 48211 ✓
Inspiration 58	230	75			A MC 48212 ✓
Inspiration 59	230	76			A MC 48213 ✓
Inspiration 60	259	345			A MC 48214 ✓
Inspiration 61	259	346			A MC 48215 ✓
Inspiration 62	259	347			A MC 48216 ✓
Inspiration 63	259	348			A MC 48217 ✓
Inspiration 64	259	349			A MC 48218 ✓
Inspiration 65	259	350			A MC 48219 ✓
Inspiration 66	259	351			A MC 48220 ✓
Inspiration 67	259	352			A MC 48221 ✓
Inspiration 68	259	353			A MC 48222 ✓
Inspiration 69	259	354			A MC 48223 ✓
Inspiration 70	259	355			A MC 48224 ✓
Inspiration 71	259	356			A MC 48225 ✓

RECEIVED
B.L.M. AZ STATE OFFICE

OCT 17 1984

07.45 A.M.
PHOENIX, ARIZONA

CLAIM NAME	RECORDED		AMENDED		B.L.M. Serial No.
	Book	Page	Docket	Page	
Inspiration 72	259	357			A MC 48226 ✓
Inspiration 73	259	358			A MC 48227 ✓
Inspiration 74	259	359			A MC 48228 ✓
Inspiration 75	259	360			A MC 48229 ✓
Inspiration 76	259	361			A MC 48230 ✓
Inspiration 77	259	362			A MC 48231 ✓
Inspiration 78	259	363			A MC 48232 ✓
Inspiration 79	259	364			A MC 48233 ✓
Inspiration 80	259	365			A MC 48234 ✓
Inspiration 81	259	366			A MC 48235 ✓
Inspiration 82	259	367			A MC 48236 ✓
Inspiration 83	259	368			A MC 48237 ✓
Inspiration 84	259	369			A MC 48238 ✓
Inspiration 85	259	370			A MC 48239 ✓
Inspiration 86	259	371			A MC 48240 ✓
Inspiration 87	259	372			A MC 48241 ✓
Inspiration 88	259	373			A MC 48242 ✓
Inspiration 89	259	374			A MC 48243 ✓
Inspiration 90	259	375			A MC 48244 ✓
Inspiration 91	259	376			A MC 48245 ✓
Inspiration 92	259	377			A MC 48246 ✓
Inspiration 93	259	378			A MC 48247 ✓
Inspiration 94	259	379			A MC 48248 ✓
Inspiration 95	259	380			A MC 48249 ✓
Inspiration 96	259	381			A MC 48250 ✓
Inspiration 97	259	382			A MC 48351 ✓
Inspiration 98	259	383			A MC 48252 ✓
Inspiration 103	259	384			A MC 48253 ✓
Inspiration 104	259	385			A MC 48254 ✓
Inspiration 105	259	386			A MC 48255 ✓
Inspiration 106	259	387			A MC 48256 ✓
Inspiration 56A	292	522			A MC 48264 ✓
Inspiration 107	292	523			A MC 48257 ✓
Inspiration 108	292	524			A MC 48258 ✓
Inspiration 109	292	525			A MC 48259 ✓
Inspiration 110	315	657			A MC 48260 ✓
Inspiration 111	315	658			A MC 48261 ✓
Inspiration 112	315	659			A MC 48262 ✓
Inspiration 113	316	132			A MC 48263 ✓
Wallduce	181	126			A MC 48265 ✓
Fraction No. 1	192	146	192	285	A MC 48266 ✓
P.E.F.	200	472			A MC 48267 ✓
R.E.F.	200	471			A MC 48269 ✓
River	200	470			A MC 48271 ✓
River 1	198	5			A MC 48272 ✓
River 2	198	6			A MC 48273 ✓
River 3	198	7			A MC 48274 ✓
River 4	198	8			A MC 48275 ✓
Pinal 3	198	9			A MC 48278 ✓
Pinal 4	198	10			A MC 48279 ✓
Pinal 5	198	11			A MC 48280 ✓
Pinal 6	198	12			A MC 48281 ✓
G.P.	299	158			A MC 48323 ✓
G.P. 2	299	159			A MC 48324 ✓
G.P. 3	299	160			A MC 48325 ✓
G.P. 4	299	161			A MC 48326 ✓
G.P. 5	299	162			A MC 48327 ✓

RECEIVED
B.L.M. AZ STATE OFFICE

OCT 17 1984

07.45 A.M.
PHOENIX, ARIZONA

#500
4:20
C

511750

STATE OF ARIZONA, County of Gila, ss;
I do hereby certify that the within instrument was filed and recorded at request of Inspiration Consolidated Copper Company

Date Aug. 13, 1984 Time 4:20 P. M., Docket 621 Official Records Page 798-802
Records of Gila County, Arizona.

WITNESS my hand and official seal the day and year first above written.

MARY V. DE PAOLI, County Recorder

INDEXED
MICROFILMED
PAGED
COMPARED

By Kathryn A. Elouatz Deputy.

RECEIVED
B.L.M. AZ STATE OFFICE

OCT 17 1984

07.45 A.M.
PHOENIX, ARIZONA



Inspiration Consolidated Copper Company

P.O. BOX ~~XXX~~ CLAYPOOL, ARIZONA 85532
"S"

16 October 1984

Certified Mail No. P 314 708 870
Return Receipt Requested

Bureau of Land Management
Arizona State Office
Mining Claims Section
P. O. Box 16563
Phoenix, Arizona 85011

Re: Evidence of Performance of Assessment Work

Gentlemen:

In accordance with the Federal Land Policy Act of 1976, enclosed find copies of eighteen (18) recorded Affidavits of Performance of Annual Work, and eleven (11) recorded Notices of Intention to Hold Millsite Claims, for unpatented claims situated all or in part in Gila County, Arizona. These instruments are furnished your office as evidence of the performance of annual work, and notice of intention to hold said millsites, for assessment year 1 September 1983 to 1 September 1984. Serial numbers as assigned by your office are shown on Exhibit "A" of each instrument.

Please receipt to: Inspiration Consolidated Copper Co.
Property Department
P. O. Box S
Claypool, Arizona 85532

Thank you for your continuing cooperation.

Sincerely,

Judy Bastin
Sr. Property Representative

JAB:s
Enclosures (All Gila Co.)

RECEIVED
B.L.M. AZ STATE OFFICE

OCT 17 1984

07.45 A.M.
PHOENIX, ARIZONA

AFFIDAVIT OF PERFORMANCE OF ANNUAL WORK

STATE OF ARIZONA.)
) ss.
County of Gila)

Thomas J. Montgomery, being duly sworn, deposes and says:

That he is a citizen of the United States and more than eighteen years of age, resides at Globe, in Gila County, Arizona, and is personally acquainted with the unpatented mining claims listed in Exhibit "A", attached hereto and by this reference made a part hereof, situated in the Banner Mining District, Gila County, Arizona, the location notices of which are recorded in the office of the County Recorder of said County as set forth in said Exhibit "A".

That between September 1, 1983 and September 1, 1984, PB
at least one hundred dollars (\$100.00) worth of work and improvements per claim were done and performed upon said claims, not including the location work of said claims; that said work and improvements were done and performed for the benefit of all of the claims listed in said Exhibit "A", and all of said claims are contiguous.

Such work and improvements were made by and at the expense of Inspiration Consolidated Copper Company, owner of said claims, for the purpose of complying with the laws of the United States pertaining to assessment or annual work; and Bryant Construction Company of Superior, Arizona (contractor) were the persons employed by Inspiration Consolidated Copper Company and who did said work and improvements, the same being as follows, to-wit:
Road work.

RECEIVED
B.L.M. AZ STATE OFFICE


OCT 17 1984

07.45 A.M.
PHOENIX, ARIZONA

Thomas J. Montgomery
Thomas J. Montgomery

SUBSCRIBED AND SWORN to before me this 13th day of August, 1984.

Judy Bastin
Notary Public



My commission expires:
3-2-87

EXHIBIT "A" to Affidavit of Performance of Annual Work subscribed and sworn to by Thomas J. Montgomery, dated 13 August 1984 relative to the following unpatented mining claims situated in the Banner Mining District, Gila County, Arizona, the location notices of which are recorded in the office of the County Recorder of said County as follows:

CLAIM NAME	RECORDED		AMENDED		B.L.M. Serial No.
	Book	Page	Book	Page	
H.A.	48	180			A MC 48328 ✓
Little Emma	48	180			A MC 48329 ✓
Pedro	48	181			A MC 48330 ✓
Plug	48	181			A MC 48331 ✓
Ticket Chopper	48	181			A MC 48332 ✓
Uncle Dan	48	182			A MC 48333 ✓
Atlas	48	193			A MC 48334 ✓
Atlas No. 1	48	193			A MC 48335 ✓
Atlas No. 2	48	193			A MC 48336 ✓
Blaine	48	194			A MC 48337 ✓
Calumet	48	194			A MC 48338 ✓
Cobre Hierro	48	194			A MC 48339 ✓
Cuprite	48	195			A MC 48340 ✓
Emerald	48	195			A MC 48341 ✓
Gov. Curtin	48	195			A MC 48342 ✓
Lorraine	48	196			A MC 48343 ✓
Logan	48	196			A MC 48344 ✓
O'Carrol	48	196			A MC 48345 ✓
Old Hayseed	48	197			A MC 48346 ✓
Oxide	48	197			A MC 48347 ✓
Maryland	48	197			A MC 48348 ✓
Missouri	48	198			A MC 48349 ✓
Ridge	48	198			A MC 48350 ✓
Ringtail Snorter	48	198			A MC 48351 ✓
Waholote	48	199			A MC 48352 ✓
Whistler	48	199			A MC 48353 ✓
Dispatcher	48	209			A MC 48354 ✓
Cobre Rico	48	23	48	215	A MC 48355 ✓
Right Angle	48	28			A MC 48356 ✓
Blue Bird	48	22	42	138	A MC 48357 ✓
Grand View	48	24	42	139	A MC 48373 ✓
Junction	48	24	42	140	A MC 48372 ✓
Pirate	48	27	42	141	A MC 48371 ✓
Quartzite	48	27	42	142	A MC 48370 ✓
Stemwinder	48	29	42	143	A MC 48369 ✓
Way Up	48	29	42	144	A MC 48368 ✓
Mid West	49	14			A MC 48367 ✓
Wild West	49	14			A MC 48366 ✓
Sleeping Beauty	49	15			A MC 48365 ✓
Biscuit	49	15			A MC 48364 ✓
Tornado	49	15			A MC 48363 ✓
Iron	49	22			A MC 48362 ✓
Spion Kop	49	22			A MC 48361 ✓
Angles Whisper	49	22			A MC 48360 ✓
Frontier	49	23			A MC 48359 ✓
Louis	49	23			A MC 48358 ✓
Colorado	49	23			A MC 48374 ✓
National	49	24			A MC 48375 ✓
Bank	49	24			A MC 48376 ✓
Palo Christie	49	24			A MC 48377 ✓
Cedro	49	25			A MC 48378 ✓

RECEIVED
B.L.M. AZ STATE OFFICE

OCT 17 1984

07.45 A.M.
PHOENIX, ARIZONA

DOCKET 621 PAGE 807

CLAIM NAME	RECORDED		AMENDED		B.L.M. Serial No.
	Book	Page	Book	Page	
Alaska	49	25			A MC 48379 ✓
Lu Lu	49	25			A MC 48380 ✓
Fration	49	26			A MC 48381 ✓
Polecat	49	26			A MC 48382 ✓
Palmetto	49	26			A MC 48383 ✓
Out-Look	49	28			A MC 48384 ✓
Cracker	49	29			A MC 48385 ✓
Quail	49	29			A MC 48386 ✓
Sample	49	29			A MC 48387 ✓
Coral	49	30			A MC 48388 ✓
Veritas	49	30			A MC 48389 ✓
Harvard	49	30			A MC 48390 ✓
Frontside	49	31			A MC 48391 ✓
Rattler	119	333			A MC 48392 ✓
Rattler Extension 1	273	708			A MC 48393 ✓
Rattler Extension 2	273	709			A MC 48394 ✓
Rattler Extension 3	273	710			A MC 48395 ✓
Rattler Extension 4	273	711			A MC 48396 ✓
Rattler Extension 5	273	712			A MC 48397 ✓
Rattler Extension 6	273	713			A MC 48398 ✓
Rattler Extension 7	273	714			A MC 48399 ✓
Fraction No. 2	244	24			A MC 48400 ✓

Land Subdivision Location: Sections 22, 23, 24, 25, 26 and 27, Township 4 South, Range 15 East; and Sections 19, 30, Township 4 South, Range 16 East, G.&S.R.M.

RECEIVED
B.L.M. AZ STATE OFFICE

OCT 17 1984

07.45 A.M.
PHOENIX, ARIZONA

#500
4:20
C

511752

STATE OF ARIZONA, County of Gila, ss;

I do hereby certify that the within instrument was filed and recorded at request of Inspiration Consolidated Copper Company

Date Aug. 13, 1984 Time 4:20 P. M., Docket 621 Official Records Page s 805-808

Records of Gila County, Arizona.

WITNESS my hand and official seal the day and year first above written.

INDEXED
MICROFILMED
PAGE 1
COMPARED

MARY V. DE PAOLI, County Recorder

By Kathryn A. Elowitz Deputy.

RECEIVED
B.L.M. AZ STATE OFFICE
OCT 17 1984
07.45 A.M.
PHOENIX, ARIZONA

AFFIDAVIT OF PERFORMANCE OF ANNUAL WORK

STATE OF ARIZONA)
) ss.
County of Gila)

Thomas J. MONTgomery, being duly sworn, deposes and says:

That he is a citizen of the United States and more than eighteen years of age, resides at Globe, in Gila County, Arizona, and is personally acquainted with the unpatented mining claims listed in Exhibit "A", attached hereto and by this reference made a part hereof, situated in the Banner Mining District, Gila County, Arizona, the location notices of which are recorded in the office of the County Recorder of said County as set forth in said Exhibit "A".

That between September 1, 1983, and September 1, 1984, at least one hundred dollars (\$100.00) worth of work and improvements per claim were done and performed upon said claims, not including the location work of said claims; that said work and improvements were done and performed for the benefit of all of the claims listed in said Exhibit "A", and all of said claims are contiguous. AB

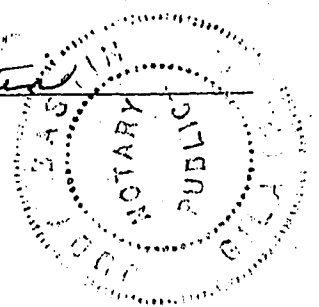
Such work and improvements were made by and at the expense of Inspiration Consolidated Copper Company, lessee of said claims, for the purpose of complying with the laws of the United States pertaining to assessment or annual work, and John F. Mediz was the person employed by Inspiration Consolidated Copper Company and who labored upon said claims, and did said work and improvements, the same being as follows, to-wit: Underground Mining.

Thomas J. Montgomery

Thomas J. Montgomery

SUBSCRIBED AND SWORN to before me this 13th day of August, 1984.

RECEIVED
B.L.M. AZ STATE OFFICE *Judy Baster*
Notary Public



My commission expires: 3-2-87
OCT 17 1984
07.45 A.M.
PHOENIX, ARIZONA

EXHIBIT "A" to Affidavit of Performance of Annual Work subscribed and sworn to by Thomas J. Montgomery, dated 13 August 1984, relative to the following unpatented mining claims situated in the Banner Mining District, Gila County, Arizona, the location notices of which are recorded in the office of the County Recorder of said County as follows:

Name	ORIGINAL LOCATION NOTICE RECORDS OF MINES		AMENDED LOCATION NOTICE RECORDS OF MINES		B.L.M. Serial No.
	Book	Page	Book	Page	
Porphyry	48	158			A MC 48401✓
Quartzite	48	158			A MC 48402✓
79 No. 4	48	164			A MC 48403✓
Alabama	8	603	48	143	A MC 48404✓
Black Copper	8	454	48	144	A MC 48405✓
Blue Copper	8	454	48	145	A MC 48406✓
Cave	9	319	48	146	A MC 48407✓
Delaware	16	55	48	147	A MC 48408✓
Emma	9	321	48	148	A MC 48409✓
Flora	8	448	48	149	A MC 48410✓
Great North	8	473	48	150	A MC 48411✓
Grand View	8	449	48	151	A MC 48412✓
Keystone	8	512	48	152	A MC 48413✓
Lizzie	8	430	48	154	A MC 48414✓
Iron Cap	9	322	48	153	A MC 48415✓
Longfellow	8	429	48	155	A MC 48416✓
Mountain View	8	473	48	156	A MC 48417✓
North Star	8	429	48	157	A MC 48418✓
Savannah	8	603	48	159	A MC 48419✓
Senator	8	455	48	160	A MC 49420✓
79 Mine	1	232	48	161	A MC 48421✓
79 Mine No. 2	9	320	48	162	A MC 48422✓
79 Mine No. 3	9	320	48	163	A MC 48423✓
Sunny Slope	8	449	48	165	A MC 48424✓
Tip Top	16	118	48	166	A MC 48428✓
West Point	9	321	48	167	A MC 48425✓
Cave No. 2 Docket	49	95			A MC 48426✓
Cave No. 3 Docket	49	97			A MC 48427✓

Land Subdivision Location: Sections 20, 21, 22, 27, 28 and 29, Township 4 South, Range 15 East, G. & S. R. M.

RECEIVED
B.L.M. AZ STATE OFFICE

OCT 17 1984

07.45 A.M.
PHOENIX, ARIZONA

#500
4:20
C

511753

STATE OF ARIZONA, County of Gila, ss;
I do hereby certify that the within instrument was filed and recorded at request of Inspiration Consolidated Copper Company

Date Aug. 13, 1984 Time 4:20 P. M., Docket 621 Official Records Page s 809-811
Records of Gila County, Arizona.

WITNESS my hand and official seal the day and year first above written.

MARY V. DE PAOLI, County Recorder

INDEXED
MICROFILMED
PAGED
COMPARED

By Kathryn A. Elowitz Deputy.

RECEIVED
B.L.M. AZ STATE OFFICE
OCT 17 1984
07.45 A.M.
PHOENIX, ARIZONA

AFFIDAVIT OF PERFORMANCE OF ANNUAL WORK

STATE OF ARIZONA)
) ss.
County of Gila)

Thomas J. Montgomery, being duly sworn, deposes and says:

That he is a citizen of the United States and more than eighteen years of age, resides at Globe, in Gila County, Arizona, and is personally acquainted with the unpatented mining claims listed in Exhibit "A", attached hereto and by this reference made a part hereof, situated in the Globe Mining District, Gila County, Arizona, the location notices of which are recorded in the office of the County Recorder of said County as set forth in said Exhibit "A".

That between September 1, 1983, and September 1, 1984, at least one hundred dollars (\$100.00) worth of work and improvements per claim were done and performed upon said claims; not including the location work of said claims; that said work and improvements were done and performed for the benefit of all of the claims listed in said Exhibit "A", and all of said claims are contiguous. RB

Such work and improvements were made by and at the expense of Inspiration Consolidated Copper Company, owner of said claims, for the purpose of complying with the laws of the United States pertaining to assessment or annual work; and employees of Inspiration Consolidated Copper Company were the persons who labored upon said claims and did said work and improvements, the same being as follows, to-wit: Mining applications as an integral part of an active mining operation.

Thomas J. Montgomery

Thomas J. Montgomery

SUBSCRIBED AND SWORN to before me this 13th day of August, 1984.

RECEIVED *Judy Bastin*
B.L.M. AZ STATE OFFICE Notary Public

My commission expires:
3-2-87

OCT 17 1984
07.45 A.M.
PHOENIX, ARIZONA




EXHIBIT "A" to Affidavit of Performance of Annual Work subscribed and sworn to by Thomas J. Montgomery, dated 13 August 1984 relative to the following unpatented mining claims situated in the Globe Mining District, Gila County, Arizona, the location notices of which are recorded in the office of the County Recorder of said County as follows:

<u>Claim Name</u>	<u>Recorded</u>		<u>Amended</u>		<u>BLM Serial No.</u>
	<u>Docket</u>	<u>Page</u>	<u>Docket</u>	<u>Page</u>	
Czar	10	470	248	594	A MC 48117 ✓
For 1	223	575			A MC 48114 ✓
For 3	209	234	255	593	A MC 48121 ✓
K. C.	6	400	248	591	A MC 48116 ✓
Filler	150	576			A MC 48111 ✓
Knob	150	577			A MC 48112 ✓
Gulley	150	578	248	601	A MC 48120 ✓
Grace	150	579	248	589	A MC 48115 ✓
Petty	150	580	209	513	A MC 48113 ✓
Room-A-Nuf	10	472	248	597	A MC 48118 ✓
South Ridge	150	574			A MC 48110 ✓
West Ridge	248	598			A MC 48119 ✓
Valley Forge	6	401			A MC 48108 ✓
Mikado	10	469			A MC 48109 ✓

Land Subdivision Location: Sections 25, 26, 35 and 36, Township 1 North, Range 14 East, G.&S.R.M.

RECEIVED
B.L.M. AZ STATE OFFICE

OCT 17 1984

07.45 A.M.
PHOENIX, ARIZONA

#500
4:20
c

511746

STATE OF ARIZONA, County of Gila, ss;
I do hereby certify that the within instrument was filed and recorded at request of Inspiration Consolidated Copper Company

Date Aug. 13, 1984 Time 4:20 P. M., Docket 621 Official Records Page 787-789
Records of Gila County, Arizona.

WITNESS my hand and official seal the day and year first above written.

MARY V. DE PAOLI, County Recorder

INDEXED
MICROFILMED
PAGED

By Kathryn A. Elouez Deputy.

COMPARED

RECEIVED
B.L.M. AZ STATE OFFICE

OCT 17 1984

07.45 A.M.
PHOENIX, ARIZONA

AFFIDAVIT OF PERFORMANCE OF ANNUAL WORK

STATE OF ARIZONA)
) ss.
County of Gila)

Thomas J. Montgomery, being duly sworn, deposes and says:

That he is a citizen of the United States and more than eighteen years of age, resides at Globe, in Gila County, Arizona, and is personally acquainted with the unpatented mining claim listed in Exhibit "A", attached hereto and by this reference made a part hereof, situated in the Globe Mining District, Gila County, Arizona, the location notice of which is recorded in the office of the County Recorder of said County as set forth in said Exhibit "A".

That between September 1, 1983 and September 1, 1984, at least one hundred dollars (\$100.00) worth of work and improvements were done and performed upon said claim, not including the location work of said claim; that said work and improvements were done and performed for the benefit of the claim listed in said Exhibit "A".

Such work and improvements were made by and at the expense of Inspiration Consolidated Copper Company, owner of said claim, for the purpose of complying with the laws of the United States pertaining to assessment or annual work, and Inspiration Consolidated Copper Company employees were the persons who labored upon said claim, and did said work and improvements, the same being as follows, to-wit: Mining applications as an integral part of an active mining operation.

Thomas J. Montgomery
Thomas J. Montgomery

Subscribed and sworn to before me this 13th day of August, 1984

Judy Bastin
Notary Public in and for the
State of Arizona

My commission expires:

3-2-87

RECEIVED
B.L.M. AZ STATE OFFICE

OCT 17 1984

07.45 A.M.
PHOENIX, ARIZONA




EXHIBIT "A" to Affidavit of Performance of Annual Work subscribed and sworn to by Thomas J. Montgomery, dated 13 August 1984; relative to the following unpatented mining claim situated in the Globe Mining District, Gila County, Arizona, the location notice of which is recorded in the office of the County Recorder of said County as follows:

<u>Name of Claim</u>	<u>Recorded</u>		<u>B.L.M. Serial No.</u>
	<u>Book</u>	<u>Page</u>	
Miriam	350	548	A, MC 48122

Land Subdivision Location: Township 1 North, Range 14 East, G.&S.R.M.: Section 26

RECEIVED
B.L.M. AZ STATE OFFICE

OCT 17 1984

07.45 A.M.
PHOENIX, ARIZONA

511744

#500
4/20
C

STATE OF ARIZONA, County of Gila, ss: I do hereby certify that the within instrument was filed and recorded at request of Inspiration Consolidated Copper Company

Date Aug. 13, 1984 Time 4:20 P. M., Docket 621 Official Records Page 782 & 783

Records of Gila County, Arizona.

WITNESS my hand and official seal the day and year first above written.

MARY V. DE PAOLI, County Recorder

INDEXED
MICROFILMED
PAGED

By Kathy A. Elouby Deputy.

COMPALED

AFFIDAVIT OF PERFORMANCE OF ANNUAL WORK

STATE OF ARIZONA)
) ss.
County of Gila .)

Thomas J. Montgomery, being duly sworn, deposes and says:

That he is a citizen of the United States and more than eighteen years of age, resides at Globe, in Gila County, Arizona, and is personally acquainted with the unpatented mining claim listed in Exhibit "A", attached hereto and by this reference made a part hereof, situated in the Globe Mining District, Gila County, Arizona, the location notice of which is recorded in the office of the County Recorder of said County as set forth in said Exhibit "A".

That between September 1, 1983 and September 1, 1984, at least one hundred dollars (\$100.00) worth of work and improvements were done and performed upon said claim, not including the location work of said claim; that said work and improvements were done and performed for the benefit of the claim listed in said Exhibit "A". PB

Such work and improvements were made by and at the expense of Inspiration Consolidated Copper Company, owner of said claim, for the purpose of complying with the laws of the United States pertaining to assessment or annual work, and Inspiration Consolidated Copper Company employees were the persons who labored upon said claim, and did said work and improvements, the same being as follows, to-wit: Mining applications as an integral part of an active mining operation.

Thomas J. Montgomery

Thomas J. Montgomery

Subscribed and sworn to before me this 13th day of August, 1984

Judy Boster

Notary Public in and for the
State of Arizona

My commission expires 3-2-87

RECEIVED
B.I.M. AZ STATE OFFICE
OCT 17 1984
07.45 A.M.
PHOENIX, ARIZONA




EXHIBIT "A" to Affidavit of Performance of Annual Work subscribed and sworn to by Thomas J. Montgomery, dated 13 August 1984, relative to the following unpatented mining claim situated in the Globe Mining District, Gila County, Arizona, the location notice of which is recorded in the office of the County Recorder of said County as follows:

<u>Claim Name</u>	<u>Recorded</u>		<u>BLM Serial No.</u>
	<u>Book</u>	<u>Page</u>	
Not-A-Nuff	255	534	A MC 48123

RECEIVED
 B.L.M. AZ STATE OFFICE
 OCT 17 1984
 07.45 A.M.
 PHOENIX, ARIZONA

Land Subdivision Location: Section 26, Township 1 North, Range 14 East, G.&S.R.M.

511742

#500
 4:20
 C

STATE OF ARIZONA, County of Gila, ss: I do hereby certify that the within instrument was filed and recorded at request of Inspiration Consolidated Copper Company

Date Aug. 13, 1984 Time 4:20 P. M., Docket 621 Official Records Page s 778 & 779

WITNESS my hand and official seal the day and year first above written.

MARY V. DE PAOLI, County Recorder

By Arthur A. Cloutier Deputy.

Call Judy Baxter

473-
 6847
 INDEXED
 MICROFILMED
 PAGED
 COMPARED

AFFIDAVIT OF PERFORMANCE OF ANNUAL WORK

STATE OF ARIZONA)
) ss.
County of Gila)

Thomas J. Montgomery, being duly sworn, deposes and says:

That he is a citizen of the United States and more than eighteen years of age, resides at Globe, in Gila County, Arizona, and is personally acquainted with the unpatented mining claim listed in Exhibit "A", attached hereto and by this reference made a part hereof, situated in the Globe Mining District, Gila County, Arizona, the location notice of which is recorded in the office of the County Recorder of said County as set forth in said Exhibit "A".

That between September 1, 1983, and September 1, 1984, at least one hundred dollars (\$100.00) worth of work and improvements were done and performed upon said claim, not including the location work of said claim; that said work and improvements were done and performed for the benefit of the claim listed in said Exhibit "A".

Such work and improvements were made by and at the expense of Inspiration Consolidated Copper Company, owner of said claim, for the purpose of complying with the laws of the United States pertaining to assessment or annual work, and Inspiration Consolidated Copper Company employees were the persons who labored upon said claim, and did said work and improvements, the same being as follows, to-wit: Mining applications as an integral part of an active mining operation.

Thomas J. Montgomery
Thomas J. Montgomery

Subscribed and sworn to before me this 13th day of August, 1984

Judy Bastin
Notary Public in and for the
State of Arizona

My commission expires:

3-2-87

RECEIVED
B.L.M. AZ STATE OFFICE

OCT 17 1984

07.45 A.M.
PHOENIX, ARIZONA




EXHIBIT "A" to Affidavit of Performance of Annual Work subscribed and sworn to by Thomas J. Montgomery, dated 13 August 1984, relative to the following unpatented mining claim situated in the Globe Mining District, Gila County, Arizona, the location notice of which is recorded in the office of the County Recorder of said County as follows:

Name of Claim	Recorded		B.L.M. Serial No.
	Docket	Page	
Rescue Mill	270	576	A MC 48129

Land Subdivision Location: Township 1 North, Range 15 East, G.&S.R.M.: Section 16

RECEIVED
B.L.M. AZ STATE OFFICE

OCT 17 1984

07.45 A.M.
PHOENIX, ARIZONA

511743

STATE OF ARIZONA, County of Gila, ss; I do hereby certify that the within instrument was filed and recorded at request of Inspiration Consolidated Copper Company

Date Aug. 13, 1984 Time 4:20 P. M., Docket 621 Official Records Page s 780 & 781
Records of Gila County, Arizona.

WITNESS my hand and official seal the day and year first above written.

INDEXED
MICROFILMED
PAGE
COMPARED

MARY V. DE PAOLI, County Recorder

By *Kathryn A. Elouf* Deputy.

#512
4:20
C



Inspiration Consolidated Copper Company

3579
3907
131768
48124

P.O. BOX ~~444~~ CLAYPOOL, ARIZONA 85532
"S"

bgw

12 September 1983

Separated

Bureau of Land Management
Arizona State Office
2400 Valley Bank Center
Phoenix, Arizona 85073

Re: Evidence of Performance of Annual Work

Gentlemen:

In accordance with the Federal Land Policy Act of 1976, enclosed please find copies of fifteen (15) recorded Affidavits of Performance of Annual Work, and nine (9) recorded Notices of Intent to Hold Millsite Claims for unpatented mining claims situated in Gila and Pinal Counties, Arizona. The instruments are submitted to your office as evidence of the performance of annual work for assessment year 1 September 1982 to 1 September 1983. Serial numbers as assigned by your office are shown on Exhibit "A" of each instrument.

Please receipt to: Inspiration Consolidated Copper Company
Property Department
P. O. Box S
Claypool, Arizona 85532

If there are any questions, please contact us at the above address or call (602) 473-2473.

Thank you.

Sincerely,

Judy Bastin
Judy Bastin
Property Representative

JAB:s
Enclosures

RECEIVED
B.L.M. AZ STATE OFFICE
SEP 14 1983
07.45 A.M.
PHOENIX, ARIZONA

AFFIDAVIT OF PERFORMANCE OF ANNUAL WORK

STATE OF ARIZONA)
) ss.
County of Gila)

Thomas J. Montgomery, being duly sworn, deposes and says:

That he is a citizen of the United States and more than eighteen years of age, resides at Globe, in Gila County, Arizona, and is personally acquainted with the unpatented mining claims listed in Exhibit "A", attached hereto and by this reference made a part hereof, situated in the Globe-Miami Mining District, Gila County, Arizona, the location notices of which are recorded in the office of the County Recorder of said County as set forth in said Exhibit "A".

That between September 1, 1982, and September 1, 1983, at least one hundred dollars (\$100.00) worth of work and improvements per claim were done and performed upon said claims, not including the location work of said claims; that said work and improvements were done and performed for the benefit of all of the claims listed in said Exhibit "A", and all of said claims are contiguous.

Such work and improvements were made by and at the expense of Inspiration Consolidated Copper Company, owner of said claims, for the purpose of complying with the laws of the United States pertaining to assessment or annual work; and Bryant Construction Company of Superior, Arizona (contractor), were the persons employed by Inspiration Consolidated Copper Company and who labored upon said claims and did said work and improvements, the same being as follows, to-wit: Mining excavations and road work.

Thomas J. Montgomery

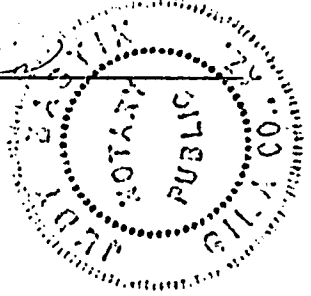
Thomas J. Montgomery

RECEIVED
B.L.M. AZ STATE OFFICE

SUBSCRIBED AND SWORN to before me this 24th day of August, 19 83.

SEP 14 1982
07.45 A.M.
PHOENIX, ARIZONA

Judy Best

Notary Public


My commission expires:
2 March 1987

EXHIBIT "A" to Affidavit of Performance of Annual Work subscribed and sworn to by Thomas J. Montgomery, dated 24 August 1983, relative to the following unpatented mining claims situated in the Globe-Miami Mining District, Gila County, Arizona, the location notices of which are filed in the office of the County Recorder of said County as follows:

Claim Name	Records of Gila County		Amended		B.L.M. Serial Number
	Book	Page	Book	Page	
Quartz Site No. 4 (A)	466	188			A MC 35795
Quartz Site No. 5 (A)	466	187			A MC 35796
Quartz Site No. 6 (A)	466	186			A MC 35797
Quartz Site No. 7 (A)	466	185			A MC 35798
Quartz Site No. 8 (A)	466	184			A MC 35799
Quartz Site #25 (A)	466	220			A MC 35817
Quartz Site #26 (A)	466	221			A MC 35818
Quartz Site #27 (A)	466	166			A MC 35819
Hardrock No. 1 (A)	466	200			A MC 35822
Hardrock No. 2 (A)	466	193			A MC 35823
Moonlight (A)	466	196			A MC 35826
Black Oak (A)	466	199			A MC 35827
Black Oak No. 2 (A)	466	198			A MC 35828
Black Oak No. 3 (A)	466	197			A MC 35829
Webster Fraction (A)	466	203			A MC 35836
Pinto Copper Fraction (A)	466	204			A MC 35837
Pinto Copper No.1 (A)	466	210			A MC 35838
Pinto Copper No.2 (A)	466	211			A MC 35839
Pinto Copper No.3 (A)	466	212			A MC 35840
Pinto Copper No.4 (A)	466	213			A MC 35841
Pinto Copper No.5 (A)	466	214			A MC 35842
Pinto Copper No.6 (A)	466	219			A MC 35843
Pinto Copper No.7 (A)	466	222			A MC 35844
Pinto Copper No.8 (A)	466	223			A MC 35845
Pinto Copper No.9 (A)	466	205			A MC 35846
Pinto Copper No.10 (A)	466	206			A MC 35847
Pinto Copper No.11 (A)	466	207			A MC 35848
Pinto Copper No.12 (A)	466	208			A MC 35849
Pinto Copper No.13 (A)	466	209			A MC 35850
Kay 1	262	305	471	40	A MC 39092
Kay 2	262	306	471	41	A MC 39093
Kay 3	262	307	471	42	A MC 39094
Kay 4	262	308	471	43	A MC 39095
Kay 5	262	309	471	44	A MC 39096
Kay 6	262	310	471	45	A MC 39097
Kay 7	262	311	471	46	A MC 39098
Kay 8	262	312	471	47	A MC 39099
Kay 9	262	313	471	48	A MC 39100
Kay 10	262	314	471	49	A MC 39101
Kay 11	262	315	471	50	A MC 39102
Kay 12	262	316	471	51	A MC 39103
Kay 13	262	317	471	52	A MC 39104
Kay 14	262	318	471	53	A MC 39105
Kay 15	262	319	471	54	A MC 39106
Kay 16	262	320	471	55	A MC 39107
Kay 17	262	321	471	56	A MC 39108
Kay 18	262	322	471	57	A MC 39109
Kay 19	262	323	471	58	A MC 39110
Kay 20	262	324	471	59	A MC 39111
Kay 21	262	325	471	60	A MC 39112
Kay 22	262	326	471	61	A MC 39113
Kay 23	262	327	471	62	A MC 39114

(continued)

RECEIVED
B.L.M. AZ STATE OFFICE

SEP 14 1983

07.45 A.M.
PHOENIX, ARIZONA

Claim Name	Records of Gila County				B.L.M. Serial Number
	Book	Page	Amended Book	Page	
Kay 50	262	352	471	85	A MC 39137
Kay 51	262	353	471	86	A MC 39138
Kay 52	262	354	471	87	A MC 39139
Kay 53	262	355	471	88	A MC 39140
Kay 54	262	356	471	89	A MC 39141
Kay 55	262	357	471	90	A MC 39142
Kay 56	262	358	471	91	A MC 39143
Kay 57	262	359	471	92	A MC 39144
Kay 58	262	360	471	93	A MC 39145
Kay 81	264	328	471	110	A MC 39162
Kay 82	264	329	471	111	A MC 39163
Kay 85	262	373	471	113	A MC 39165
Kay 86	262	374	471	114	A MC 39166
Kay 87	262	375	471	115	A MC 39167
Kay 88	262	376	471	116	A MC 39168
Kay 89	262	377	471	117	A MC 39169
Kay 90	262	378	471	118	A MC 39170
Kay 91	262	379	471	119	A MC 39171
Kay 92	262	380	471	120	A MC 39172
Kay 93	262	381	471	121	A MC 39173
Kay 94	262	382	471	122	A MC 39174
Kay 95	262	383	471	123	A MC 39175
Kay 96	262	384	471	124	A MC 39176
Kay 97	262	385	471	125	A MC 39177
Kay 98	262	386	471	126	A MC 39178
Kay 99	262	387	471	127	A MC 39179
Kay 100	262	388	471	128	A MC 39180
Kay 101	262	389	471	129	A MC 39181
Kay 102	262	390	471	130	A MC 39182
Kay 103	262	391	471	131	A MC 39183
Kay 104	262	392	471	132	A MC 39184
Kay 108	262	396	471	133	A MC 39185
Kay 109	270	267	471	134	A MC 39186
Kay 110	270	268	471	135	A MC 39187
Kay 111	270	269	471	136	A MC 39188
Kay 112	270	270	471	137	A MC 39189
Kay 113	270	271	471	138	A MC 39190
Kay 114	270	272	471	139	A MC 39191
Kay 142	536	11			A MC 131768
Kay 143	536	13			A MC 131769
<u>Docket</u>					
Deserter	20	16	24	239	A MC 48124
Chief #3	25	79	24	240	A MC 48125
Chief #4	25	80	24	241	A MC 48126
Chief #5	25	81	24	242	A MC 48127
Chief #6	25	82	24	243	A MC 48128

LAND SUBDIVISION LOCATION: Sections 9, 10, 14, 15, 16, 21, 22, 27 & 28,
Township 1 North, Range 14 East,
G. & S. R. M., Gila County, Arizona

RECEIVED
B.L.M. AZ STATE OFFICE

SEP 14 1983

07.45 A.M.

498611

STATE OF ARIZONA, County of PHOENIX, ARIZONA
I do hereby certify that the within instrument was filed and recorded at request of Inspiration Consolidated Copper Company

Date Aug. 25, 1983 Time 10:00 A. M., Docket 594 Official Records Page 63 - 65
Records of Gila County, Arizona.

WITNESS my hand and official seal the day and year first above written.

MARY V. DE PAOLI, County Recorder

INDEXED
MICROFILMED
PAGE
COMPARED

By Jen Lisswood, Deputy.

B.500
10:00
C

AFFIDAVIT OF PERFORMANCE OF ANNUAL WORK

STATE OF ARIZONA)
) ss.
County of Gila)

Thomas J. Montgomery, being duly sworn, deposes and says:

That he is a citizen of the United States and more than eighteen years of age, resides at Globe, in Gila County, Arizona, and is personally acquainted with the unpatented mining claims listed in Exhibit "A", attached hereto and by this reference made a part hereof, situated in the Globe Mining District, Gila County, Arizona, the location notices of which are recorded in the office of the County Recorder of said County as set forth in said Exhibit "A".

That between September 1, 1982, and September 1, 1983, at least one hundred dollars (\$100.00) worth of work and improvements per claim were done and performed upon said claims, not including the location work of said claims; that said work and improvements were done and performed for the benefit of all of the claims listed in said Exhibit "A", and all of said claims are contiguous.

Such work and improvements were made by and at the expense of Inspiration Consolidated Copper Company, owner of said claims, for the purpose of complying with the laws of the United States pertaining to assessment or annual work; and employees of Inspiration Consolidated Copper Company were the persons who labored upon said claims and did said work and improvements, the same being as follows, to-wit: Mining applications as an integral part of an active mining operation.

Thomas J. Montgomery
Thomas J. Montgomery

SUBSCRIBED AND SWORN to before me this 24th day of August, 19 83.

Judy Bastin
Notary Public

My commission expires:

2 March 1987

RECEIVED
B.L.M. AZ STATE OFFICE

SEP 14 1983

07.45 A.M.




EXHIBIT "A" to Affidavit of Performance of Annual Work subscribed and sworn to by Thomas J. Montgomery, dated 24 August 1983, relative to the following unpatented mining claims situated in the Globe Mining District, Gila County, Arizona, the location notices of which are recorded in the office of the County Recorder of said County as follows:

Claim Name	Recorded		Amended		BLM Serial No.
	Docket	Page	Docket	Page	
Czar	10	470	248	594	A MC 48117 ✓
For 1	223	575			A MC 48114 ✓
For 3	209	234	255	593	A MC 48121 ✓
K. C.	6	400	248	591	A MC 48116 ✓
Filler	150	576			A MC 48111 ✓
Knob	150	577			A MC 48112 ✓
Gulley	150	578	248	601	A MC 48120 ✓
Grace	150	579	248	589	A MC 48115 ✓
Petty	150	580	209	513	A MC 48113 ✓
Room-A-Nuf	10	472	248	597	A MC 48118 ✓
South Ridge	150	574			A MC 48110 ✓
West Ridge	248	598			A MC 48119 ✓
Valley Forge	6	401			A MC 48108 ✓
Mikado	10	469			A MC 48109 ✓

48108-48121

RECEIVED
B.L.M. AZ STATE OFFICE
SEP 14 1983
07.45 A.M.
PHOENIX, ARIZONA

Land Subdivision Location: Sections 25, 26, 35 and 36, Township 1 North, Range 14 East, G.&S.R.M.

\$ 500
10:00
C

498608

STATE OF ARIZONA, County of Gila, ss;

I do hereby certify that the within instrument was filed and recorded at request of Inspiration Consolidated Copper Company

Date Aug. 25, 1983 Time 10:00 A. M., Docket 594 Official Records Page S. 56 & 57

Records of Gila County, Arizona.

WITNESS my hand and official seal the day and year first above written.

MARY V. DE PAOLI, County Recorder

INDEXED
MICROFILMED
PAGED

By Jean Lipsword Deputy.

AFFIDAVIT OF PERFORMANCE OF ANNUAL WORK

STATE OF ARIZONA)
) ss.
County of Gila)

bgw

Thomas J. Montgomery, being duly sworn, deposes and says:

That he is a citizen of the United States and more than eighteen years of age, resides at Globe, in Gila County, Arizona, and is personally acquainted with the unpatented mining claim listed in Exhibit "A", attached hereto and by this reference made a part hereof, situated in the Globe Mining District, Gila County, Arizona, the location notice of which is recorded in the office of the County Recorder of said County as set forth in said Exhibit "A".

That between September 1, 1982, and September 1, 1983, at least one hundred dollars (\$100.00) worth of work and improvements were done and performed upon said claim, not including the location work of said claim; that said work and improvements were done and performed for the benefit of the claim listed in said Exhibit "A".

Such work and improvements were made by and at the expense of Inspiration Consolidated Copper Company, owner of said claim, for the purpose of complying with the laws of the United States pertaining to assessment or annual work, and Inspiration Consolidated Copper Company employees were the persons who labored upon said claim, and did said work and improvements, the same being as follows, to-wit: Mining applications as an integral part of an active mining operation.

Thomas J. Montgomery

Thomas J. Montgomery

Subscribed and sworn to before me this 24th day of August, 1983

Judy Bastin

Notary Public in and for the
State of Arizona

My commission expires:
2 March 1987

RECEIVED
B.L.M. AZ STATE OFFICE

SEP 14 1983

07.45 A.M.
PHOENIX, ARIZONA




EXHIBIT "A" to Affidavit of Performance of Annual Work subscribed and sworn to by Thomas J. Montgomery, dated 24 August 1983, relative to the following unpatented mining claim situated in the Globe Mining District, Gila County, Arizona, the location notice of which is recorded in the office of the County Recorder of said County as follows:

<u>Name of Claim</u>	<u>Recorded</u>		<u>B.L.M. Serial No.</u>
	<u>Book</u>	<u>Page</u>	
Miriam	350	548	A MC 48122 ✓

RECEIVED
B.L.M. AZ STATE OFFICE
SEP 14 1983
07.45 A.M.
PHOENIX, ARIZONA

Land Subdivision Location: Township 1 North, Range 14 East, G.&S.R.M.: Section 26

500
10:00
C

498605

STATE OF ARIZONA, County of Gila, ss;
I do hereby certify that the within instrument was filed and recorded at request of Inspiration Consolidated Copper Company

Date Aug. 25, 1983 Time 10:00 A. M., Docket 594 Official Records Page 50 & 51
Records of Gila County, Arizona.

WITNESS my hand and official seal the day and year first above written.

MARY V. DE PAOLI, County Recorder

INDEXED
MICROFILMED By Jeri Tussword Deputy.
PAGED
COMPARED

AFFIDAVIT OF PERFORMANCE OF ANNUAL WORK

STATE OF ARIZONA)
 County of Gila) ss.

bja

Thomas J. Montgomery, being duly sworn, deposes and says:

That he is a citizen of the United States and more than eighteen years of age, resides at Globe, in Gila County, Arizona, and is personally acquainted with the unpatented mining claim listed in Exhibit "A", attached hereto and by this reference made a part hereof, situated in the Globe Mining District, Gila County, Arizona, the location notice of which is recorded in the office of the County Recorder of said County as set forth in said Exhibit "A".

That between September 1, 1982, and September 1, 1983, at least one hundred dollars (\$100.00) worth of work and improvements were done and performed upon said claim, not including the location work of said claim; that said work and improvements were done and performed for the benefit of the claim listed in said Exhibit "A".

Such work and improvements were made by and at the expense of Inspiration Consolidated Copper Company, owner of said claim, for the purpose of complying with the laws of the United States pertaining to assessment or annual work, and Inspiration Consolidated Copper Company employees were the persons who labored upon said claim, and did said work and improvements, the same being as follows, to-wit: Mining applications as an integral part of an active mining operation.

Thomas J. Montgomery
 Thomas J. Montgomery

Subscribed and sworn to before me this 24th day of August, 1983

Judith Bastin
 Notary Public in and for the
 State of Arizona

My commission expires:
2 March 1987

RECEIVED
 B.L.M. AZ STATE OFFICE

SEP 14 1983

07.45 A.M.
 PHOENIX, ARIZONA




EXHIBIT "A" to Affidavit of Performance of Annual Work subscribed and sworn to by Thomas J. Montgomery, dated 24 August 1983, relative to the following unpatented mining claim situated in the Globe Mining District, Gila County, Arizona, the location notice of which is recorded in the office of the County Recorder of said County as follows:

<u>Claim Name</u>	<u>Recorded</u>		<u>BLM Serial No.</u>
	<u>Book</u>	<u>Page</u>	
Not-A-Nuff	255	534	A MC 48123 ✓

RECEIVED
B.L.M. AZ STATE OFFICE
SEP 14 1983
07.45 A.M.
PHOENIX, ARIZONA

Land Subdivision Location: Section 26, Township 1 North, Range 14 East, G.&S.R.M.

500
10:00
C

498606

STATE OF ARIZONA, County of Gila, ss:
I do hereby certify that the within instrument was filed and recorded at request of Inspiration Consolidated Copper Company

Date Aug. 25, 1983 Time 10:00 A. M., Docket 594 Official Records Page 52 & 53
Records of Gila County, Arizona.

WITNESS my hand and official seal the day and year first above written.

MARY V. DE PAOLI, County Recorder

INDEXED
MICROFILMED
PAGED
COMPARED

By Jeri Gissward Deputy.

bgu

AFFIDAVIT OF PERFORMANCE OF ANNUAL WORK

STATE OF ARIZONA)
) ss.
County of Gila)

Thomas J. Montgomery, being duly sworn, deposes and says:

That he is a citizen of the United States and more than eighteen years of age, resides at Globe, in Gila County, Arizona, and is personally acquainted with the unpatented mining claim listed in Exhibit "A", attached hereto and by this reference made a part hereof, situated in the Globe Mining District, Gila County, Arizona, the location notice of which is recorded in the office of the County Recorder of said County as set forth in said Exhibit "A".

That between September 1, 1982, and September 1, 1983, at least one hundred dollars (\$100.00) worth of work and improvements were done and performed upon said claim, not including the location work of said claim; that said work and improvements were done and performed for the benefit of the claim listed in said Exhibit "A".

Such work and improvements were made by and at the expense of Inspiration Consolidated Copper Company, owner of said claim, for the purpose of complying with the laws of the United States pertaining to assessment or annual work, and Inspiration Consolidated Copper Company employees were the persons who labored upon said claim, and did said work and improvements, the same being as follows, to-wit: Mining applications as an integral part of an active mining operation.

Thomas J. Montgomery

Thomas J. Montgomery

Subscribed and sworn to before me this 24th day of August, 1983

Judy Bastin

Notary Public in and for the
State of Arizona

My commission expires:
2 March 1987

RECEIVED
B.L.M. AZ STATE OFFICE

SEP 14 1983

07.45 A.M.
PHOENIX, ARIZONA




EXHIBIT "A" to Affidavit of Performance of Annual Work subscribed and sworn to by Thomas J. Montgomery, dated 24 August 1983, relative to the following unpatented mining claim situated in the Globe Mining District, Gila County, Arizona, the location notice of which is recorded in the office of the County Recorder of said County as follows:

<u>Name of Claim</u>	<u>Recorded</u>		<u>B.L.M. Serial No.</u>
	<u>Docket</u>	<u>Page</u>	
Rescue Mill	270	576	A MC 48129 ✓

Land Subdivision Location: Township 1 North, Range 15 East, G.&S.R.M.: Section 16

498607

500
10:00
C

STATE OF ARIZONA, County of Gila, ss: I do hereby certify that the within instrument was filed and recorded at request of Inspiration Consolidated Copper Company

Date Aug. 25, 1983 Time 10:00 A. M., Docket 594 Official Records Page s 54 & 55
Records of Gila County, Arizona.

WITNESS my hand and official seal the day and year first above written.

MARY V. DE PAOLI, County Recorder

INDEXED BY Jeri Lipsword Deputy.
PAGED COMPARED

RECEIVED
B.L.M. AZ STATE OFFICE

SEP 14 1983

07.45 A.M.
PHOENIX, ARIZONA

1240-489 RECEIVED B.L.M. AZ STATE OFFICE

SEP 13 1984 48267

07.45 A.M. PHOENIX, ARIZONA

AFFIDAVIT OF PERFORMANCE OF ANNUAL WORK

STATE OF ARIZONA)
County of Pinal) ss.

Thomas J. Montgomery, being duly sworn, deposes and says:

That he is a citizen of the United States and more than eighteen years of age, resides at Globe, in Gila County, Arizona, and is personally acquainted with the unpatented mining claims listed in Exhibit "A", attached hereto and by this reference made a part hereof, situated in the Saddle Mountain and Banner mining districts, Pinal County, Arizona, the location notices of which are recorded in the office of the County Recorder of said County as set forth in said Exhibit "A".

PB


That between September 1, 1983, and September 1, 1984, at least one hundred dollars (\$100.00) worth of work and improvements per claim were done and performed upon said claims, not including the location work of said claims; that said work and improvements were done and performed for the benefit of all of the claims listed in said Exhibit "A", and all of said claims are contiguous.

Such work and improvements were made by and at the expense of Inspiration Consolidated Copper Company, owner of said claims, for the purpose of complying with the laws of the United States pertaining to assessment or annual work; and employees of Inspiration Consolidated Copper Company were the persons who labored upon said claims and did said work and improvements, the same being as follows, to-wit: Road work, mine maintenance and watchmen whose employment was necessary for the preservation of the property.

Thomas J. Montgomery
Thomas J. Montgomery

SUBSCRIBED AND SWORN to before me this 13th day of August, 1984.

Judy Bastin
Notary Public



My commission expires:
2 March 1987

1240-49U

EXHIBIT "A" to Affidavit of Performance of Annual Work subscribed and sworn to by Thomas J. Montgomery, dated 13 August 1984, relative to the following unpatented mining claims situated in the Saddle Mountain and Banner Mining Districts, Gila and Pinal Counties, Arizona, the location notices of which are recorded in the office of the Pinal County Recorder of said County as follows:

Claim Name	Recorded Pinal Co.		Amended Pinal Co.		B.L.M. Serial No.
	Docket	Page	Docket	Page	
Beverly No. 5	46	241	48	248	A MC 48167 ✓
Beverly No. 6	46	244	48	247	A MC 48168 ✓
R. T. F.	475	188			A MC 48268 ✓
P. S. F.	475	192			A MC 48270 ✓
P. E. F.	475	189			A MC 48267 ✓
R. E. F.	475	190			A MC 48269 ✓
River	475	191			A MC 48271 ✓
River 1	467	544			A MC 48272 ✓
River 2	467	545			A MC 48273 ✓
River 3	467	546			A MC 48274 ✓
River 4	467	547			A MC 48275 ✓
Pinal 1	429	513	475	194	A MC 48276 ✓
Pinal 2	429	514	475	193	A MC 48277 ✓
Pinal 3	467	548			A MC 48278 ✓
Pinal 4	467	549			A MC 48279 ✓
Pinal 5	467	550			A MC 48280 ✓
Pinal 6	467	551			A MC 48281 ✓
Pinal 7	467	552			A MC 48282 ✓
Pinal 8	467	553			A MC 48283 ✓
Pinal 9	467	554			A MC 48284 ✓
Pinal 10	467	555			A MC 48285 ✓
Pinal 11	467	556			A MC 48286 ✓
Pinal 12	623	538			A MC 48287 ✓
Pinal 13	623	539			A MC 48288 ✓
Pinal 14	623	540			A MC 48289 ✓
Pinal 15	623	541			A MC 48290 ✓
G. P.	623	561			A MC 48323 ✓
G. P. 2	623	562			A MC 48324 ✓
G. P. 3	623	563			A MC 48325 ✓
G. P. 4	623	564			A MC 48326 ✓
G. P. 5	623	537			A MC 48327 ✓
Pinal 16	623	542			A MC 48291 ✓
Pinal 17	623	543			A MC 48292 ✓
Pinal 18	623	544			A MC 48293 ✓
Pinal 19	623	545			A MC 48294 ✓
Pinal 20	623	546			A MC 48295 ✓
Pinal 21	623	547			A MC 48296 ✓
Pinal 22	623	548			A MC 48297 ✓
Pinal 23	623	549			A MC 48298 ✓
Pinal 24	623	550			A MC 48299 ✓
Pinal 25	623	551			A MC 48300 ✓
Pinal 26	623	552			A MC 48301 ✓
Pinal 27	623	553			A MC 48302 ✓
Pinal 28	623	554			A MC 48303 ✓
Pinal 29	623	555			A MC 48304 ✓
Pinal 30	623	556			A MC 48305 ✓
Pinal 31	623	557			A MC 48306 ✓
Pinal 32	623	558			A MC 48307 ✓
Pinal 33	623	559			A MC 48308 ✓
Pinal 34	623	560			A MC 48309 ✓

RECEIVED
B.L.M. AZ STATE OFFICE

SEP 13 1984

07.45 A.M.
PHOENIX, ARIZONA

(Cont'd)

EXHIBIT "A"
Page -2-

<u>Claim Name</u>	<u>Recorded Pinal Co.</u>		<u>Amended Pinal Co.</u>		<u>B.L.M. Serial No.</u>
	<u>Docket</u>	<u>Page</u>	<u>Docket</u>	<u>Page</u>	
Pinal 35	657	191			A MC 48310 ✓
Pinal 36	657	192			A MC 48311 ✓
Pinal 37	657	193			A MC 48312 ✓
Pinal 38	657	194			A MC 48313 ✓
Pinal 39	657	195			A MC 48314 ✓
Pinal 40	657	196			A MC 48315 ✓
Pinal 41	657	197			A MC 48316 ✓
Pinal 42	657	198			A MC 48317 ✓
Pinal 43	657	199			A MC 48318 ✓
Pinal 44	657	200			A MC 48319 ✓
Pinal 45	657	201			A MC 48320 ✓
Pinal 46	657	202			A MC 48321 ✓
Pinal 47	657	203			A MC 48322 ✓

Land Subdivision Location: Sections 21, 22, 27 and 28, Township
4 South, Range 16 East, G.&S.R.M.

RECEIVED
B.L.M. AZ STATE OFFICE

SEP 13 1984

07.45 A.M.
PHOENIX, ARIZONA

*** CERTIFICATE OF RECORDING ***

STATE OF ARIZONA, COUNTY OF PINAL (SS)
I HEREBY CERTIFY THAT THE WITHIN INSTRUMENT WAS FILED FOR RECORD IN
PINAL COUNTY, STATE OF ARIZONA. WITNESS MY HAND AND OFFICIAL SEAL



NO: 771466 TIME: 0900 14AUG84 PAGES: 003 FEE: \$ 5.00

WILLIAM S. TRUMAN
PINAL COUNTY RECORDER, BY *W. Parks*.....DEPUTY

LABOR FROM: MONTGOMERY, THOMAS J
TO: BEVERLY S (AND OTHERS)

RECEIVED
B.L.M. AZ STATE OFFICE
SEP 13 1984
07.45 A.M.
PHOENIX, ARIZONA

INSPIRATION MINES, INCORPORATED

P.O. BOX ~~1559~~ "S"

CLAYPOOL, ARIZONA 85532

12 September 1984

Certified Mail No. P 314 708 861
Return Receipt Requested

Bureau of Land Management
Arizona State Office
Siete Square Bldg. - 3rd Floor
3707 North 7th Street
Phoenix, Arizona 85014

Re: Evidence of Performance of Assessment Work

Gentlemen:

In accordance with the Federal Land Policy Act of 1976, enclosed please find copies of five (5) recorded Affidavits of Performance of Annual Work for unpatented lode mining claims situated whole or in part in Pinal County, Arizona. Serial numbers as assigned by your office are shown on Exhibit "A" of each instrument.

These copies are submitted to your office as evidence of the performance of annual work for assessment year 1 September 1983 to 1 September 1984.

Please receipt to: Inspiration Mines, Inc.
Property Department
P. O. Box S
Claypool, Arizona 85532

If there are any questions, please contact us at the above address or call (602) 473-7000, Ext. 6846.

Thank you.

Sincerely,

Judy Bastin

Judy Bastin
Sr. Property Representative

JAB:s
Enclosures (Reymert, Eder,
Christmas)

RECEIVED
B.L.M. AZ STATE OFFICE

SEP 13 1984

07.45 A.M.
PHOENIX, ARIZONA

Inspiration Consolidated Copper
Box 5, Claypool, Ariz 5532

③ 5.00

~~48167~~
~~48267~~

771466

1240-489

RECEIVED
B.L.M. AZ STATE OFFICE

SEP 13 1984

07.45 A.M.
PHOENIX, ARIZONA

AFFIDAVIT OF PERFORMANCE OF ANNUAL WORK

STATE OF ARIZONA)
County of Pinal) ss.

Thomas J. Montgomery, being duly sworn, deposes and says:

That he is a citizen of the United States and more than eighteen years of age, resides at Globe, in Gila County, Arizona, and is personally acquainted with the unpatented mining claims listed in Exhibit "A", attached hereto and by this reference made a part hereof, situated in the Saddle Mountain and Banner mining districts, Pinal County, Arizona, the location notices of which are recorded in the office of the County Recorder of said County as set forth in said Exhibit "A".

PB


That between September 1, 1983, and September 1, 1984, at least one hundred dollars (\$100.00) worth of work and improvements per claim were done and performed upon said claims, not including the location work of said claims; that said work and improvements were done and performed for the benefit of all of the claims listed in said Exhibit "A", and all of said claims are contiguous.

Such work and improvements were made by and at the expense of Inspiration Consolidated Copper Company, owner of said claims, for the purpose of complying with the laws of the United States pertaining to assessment or annual work; and employees of Inspiration Consolidated Copper Company were the persons who labored upon said claims and did said work and improvements, the same being as follows, to-wit: Road work, mine maintenance and watchmen whose employment was necessary for the preservation of the property.

Thomas J. Montgomery
Thomas J. Montgomery

SUBSCRIBED AND SWORN to before me this 13th day of August, 1984.

Judy Bastin
Notary Public



My commission expires:
2 March 1987

1240-490

EXHIBIT "A" to Affidavit of Performance of Annual Work subscribed and sworn to by Thomas J. Montgomery, dated 13 August 1984, relative to the following unpatented mining claims situated in the Saddle Mountain and Banner Mining Districts, Gila and Pinal Counties, Arizona, the location notices of which are recorded in the office of the Pinal County Recorder of said County as follows:

Claim Name	Recorded Pinal Co.		Amended Pinal Co.		B.L.M. Serial No.
	Docket	Page	Docket	Page	
Beverly No. 5	46	241	48	248	A MC 48167 ✓
Beverly No. 6	46	244	48	247	A MC 48168 ✓
R. T. F.	475	188			A MC 48268 ✓
P. S. F.	475	192			A MC 48270 ✓
P. E. F.	475	189			A MC 48267 ✓
R. E. F.	475	190			A MC 48269 ✓
River	475	191			A MC 48271 ✓
River 1	467	544			A MC 48272 ✓
River 2	467	545			A MC 48273 ✓
River 3	467	546			A MC 48274 ✓
River 4	467	547			A MC 48275 ✓
Pinal 1	429	513	475	194	A MC 48276 ✓
Pinal 2	429	514	475	193	A MC 48277 ✓
Pinal 3	467	548			A MC 48278 ✓
Pinal 4	467	549			A MC 48279 ✓
Pinal 5	467	550			A MC 48280 ✓
Pinal 6	467	551			A MC 48281 ✓
Pinal 7	467	552			A MC 48282 ✓
Pinal 8	467	553			A MC 48283 ✓
Pinal 9	467	554			A MC 48284 ✓
Pinal 10	467	555			A MC 48285 ✓
Pinal 11	467	556			A MC 48286 ✓
Pinal 12	623	538			A MC 48287 ✓
Pinal 13	623	539			A MC 48288 ✓
Pinal 14	623	540			A MC 48289 ✓
Pinal 15	623	541			A MC 48290 ✓
G. P.	623	561			A MC 48323 ✓
G. P. 2	623	562			A MC 48324 ✓
G. P. 3	623	563			A MC 48325 ✓
G. P. 4	623	564			A MC 48326 ✓
G. P. 5	623	537			A MC 48327 ✓
Pinal 16	623	542			A MC 48291 ✓
Pinal 17	623	543			A MC 48292 ✓
Pinal 18	623	544			A MC 48293 ✓
Pinal 19	623	545			A MC 48294 ✓
Pinal 20	623	546			A MC 48295 ✓
Pinal 21	623	547			A MC 48296 ✓
Pinal 22	623	548			A MC 48297 ✓
Pinal 23	623	549			A MC 48298 ✓
Pinal 24	623	550			A MC 48299 ✓
Pinal 25	623	551			A MC 48300 ✓
Pinal 26	623	552			A MC 48301 ✓
Pinal 27	623	553			A MC 48302 ✓
Pinal 28	623	554			A MC 48303 ✓
Pinal 29	623	555			A MC 48304 ✓
Pinal 30	623	556			A MC 48305 ✓
Pinal 31	623	557			A MC 48306 ✓
Pinal 32	623	558			A MC 48307 ✓
Pinal 33	623	559			A MC 48308 ✓
Pinal 34	623	560			A MC 48309 ✓

(Cont'd)

RECEIVED
B.L.M. AZ STATE OFFICE

SEP 13 1984

07.45 A.M.
PHOENIX, ARIZONA

EXHIBIT "A"
Page -2-

<u>Claim Name</u>	<u>Recorded Pinal Co.</u>		<u>Amended Pinal Co.</u>		<u>B.L.M. Serial No.</u>
	<u>Docket</u>	<u>Page</u>	<u>Docket</u>	<u>Page</u>	
Pinal 35	657	191			A MC 48310 ✓
Pinal 36	657	192			A MC 48311 ✓
Pinal 37	657	193			A MC 48312 ✓
Pinal 38	657	194			A MC 48313 ✓
Pinal 39	657	195			A MC 48314 ✓
Pinal 40	657	196			A MC 48315 ✓
Pinal 41	657	197			A MC 48316 ✓
Pinal 42	657	198			A MC 48317 ✓
Pinal 43	657	199			A MC 48318 ✓
Pinal 44	657	200			A MC 48319 ✓
Pinal 45	657	201			A MC 48320 ✓
Pinal 46	657	202			A MC 48321 ✓
Pinal 47	657	203			A MC 48322 ✓

Land Subdivision Location: Sections 21, 22, 27 and 28, Township
4 South, Range 16 East, G.&S.R.M.

RECEIVED
B.L.M. AZ STATE OFFICE

SEP 13 1984

07.45 A.M.
PHOENIX, ARIZONA

INSPIRATION MINES, INCORPORATED

P.O. BOX ~~1559~~ "S"

CLAYPOOL, ARIZONA 85532

12 September 1984

Certified Mail No. P 314 708 861
Return Receipt Requested

Bureau of Land Management
Arizona State Office
Siete Square Bldg. - 3rd Floor
3707 North 7th Street
Phoenix, Arizona 85014

Re: Evidence of Performance of Assessment Work

Gentlemen:

In accordance with the Federal Land Policy Act of 1976, enclosed please find copies of five (5) recorded Affidavits of Performance of Annual Work for unpatented lode mining claims situated whole or in part in Pinal County, Arizona. Serial numbers as assigned by your office are shown on Exhibit "A" of each instrument.

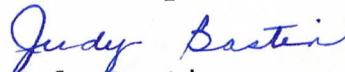
These copies are submitted to your office as evidence of the performance of annual work for assessment year 1 September 1983 to 1 September 1984.

Please receipt to: Inspiration Mines, Inc.
Property Department
P. O. Box S
Claypool, Arizona 85532

If there are any questions, please contact us at the above address or call (602) 473-7000, Ext. 6846.

Thank you.

Sincerely,



Judy Bastin
Sr. Property Representative

JAB:s
Enclosures (Reymert, Eder,
Christmas)


RECEIVED
B.L.M. AZ STATE OFFICE

SEP 13 1984

07.45 A.M.
PHOENIX, ARIZONA

*** CERTIFICATE OF RECORDING ***

STATE OF ARIZONA, COUNTY OF PINAL (SS)
I HEREBY CERTIFY THAT THE WITHIN INSTRUMENT WAS FILED FOR RECORD IN
PINAL COUNTY, STATE OF ARIZONA. WITNESS MY HAND AND OFFICIAL SEAL



NO: 771466 TIME: 0900 14AUG84 PAGES: 003 FEE: \$ 5.00

WILLIAM S. TRUMAN
PINAL COUNTY RECORDER, BY *Parish* DEPUTY

LABOR FROM: MONTGOMERY, THOMAS J
 TO: BEVERLY S (AND OTHERS)

RECEIVED
B.L.M. AZ STATE OFFICE
SEP 13 1984
07.45 A.M.
PHOENIX, ARIZONA

NOTICE!!

These documents have been scanned!

Do not place un-scanned documents beneath this notice!

Do not remove this notice from this file!

GPO Jacket No. 560-102
Print Order 61549
Rise Business Services, LLC
Job=AZ15 9/20/2019



Box Number= AZ15262



Claim Begin-End: AMC048023-AMC048428

5 Miscellaneous



AZ15262-4

AMC048023-AMC048023

**NO
DOCUMENTS
FOUND**

NO DOCUMENTS FOUND
NO DOCUMENTS FOUND

NOTICE!!

These documents have been scanned!

Do not place un-scanned documents beneath this notice!

Do not remove this notice from this file!

GPO Jacket No. 560-102
Print Order 61549
Rise Business Services, LLC
Job=AZ15 9/20/2019



Box Number= AZ15262



Claim Begin-End: AMC048023-AMC048428

6 Location Notices-Amendments and Supporting Documents



AZ15262-4

AMC048023-AMC048023

**NO
DOCUMENTS
FOUND**

NO DOCUMENTS FOUND
NO DOCUMENTS FOUND